


SEE SHEET 2 OF 50 FOR INDEX OF SHEETS AND LIST OF STANDARDS

STATE OF VERMONT AGENCY OF TRANSPORTATION



PROPOSED IMPROVEMENT

TOWN OF CHARLESTON

COUNTY OF ORLEANS

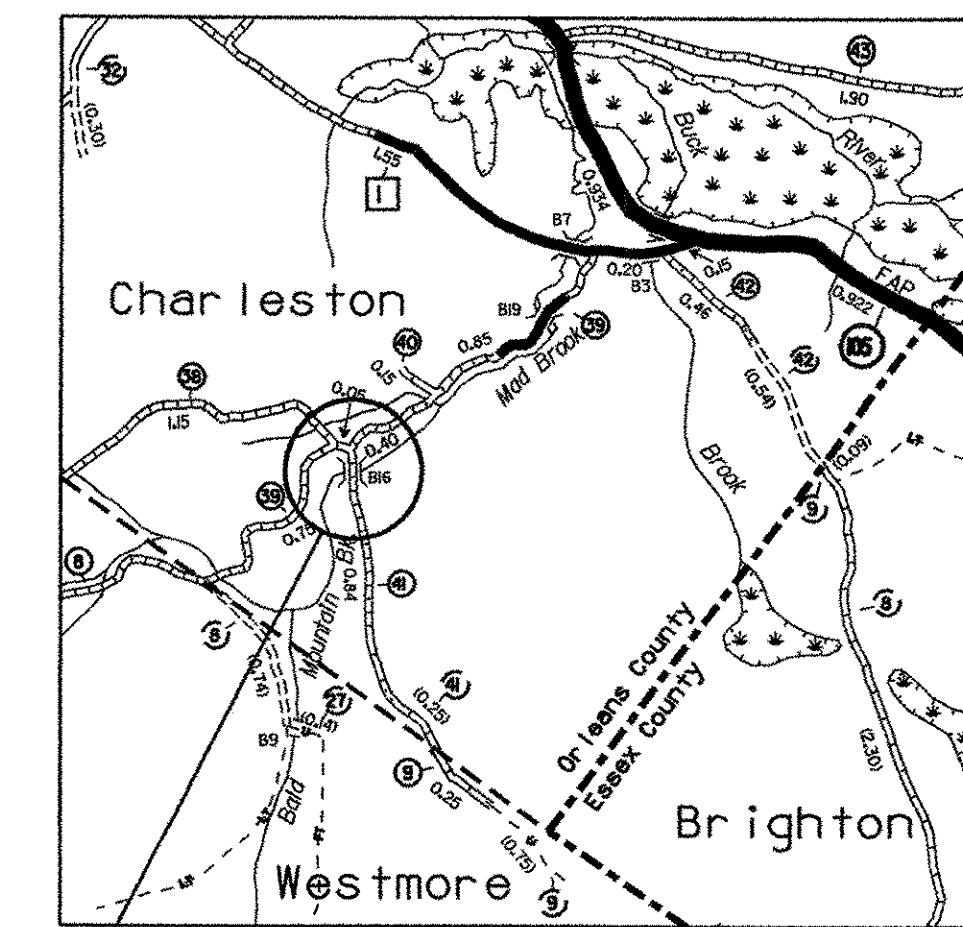
ROUTE NO : TH 41 BRIDGE NO : 16

CLASS 2 TOWN HIGHWAY, MINOR COLLECTOR

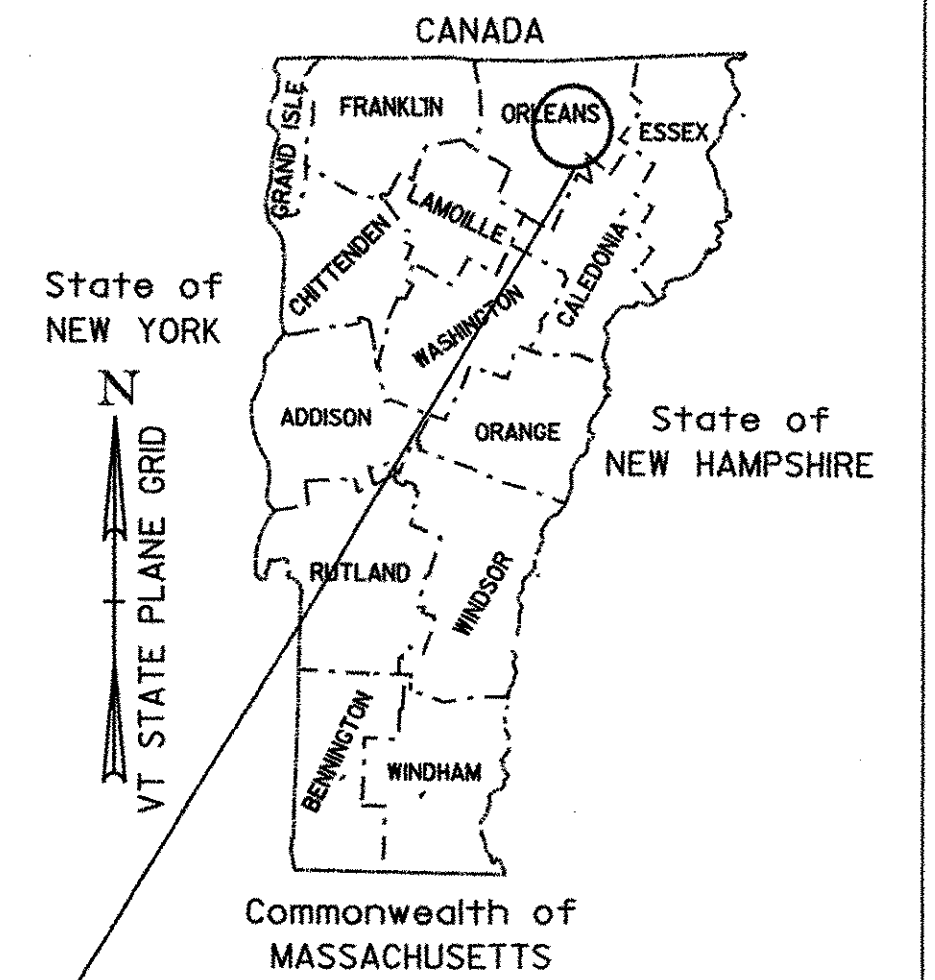
- PROJECT LOCATION : Located in the county of Orleans, town of Charleston on TH 41, bridge 16, over Mad Brook near the intersection of TH 41 and TH 39.

- PROJECT DESCRIPTION : Replacement of existing bridge with a new structure, including associated channel and roadway work.

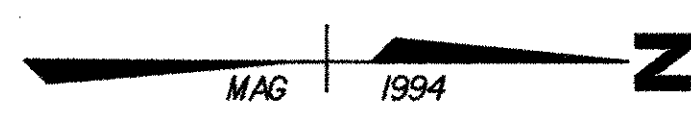
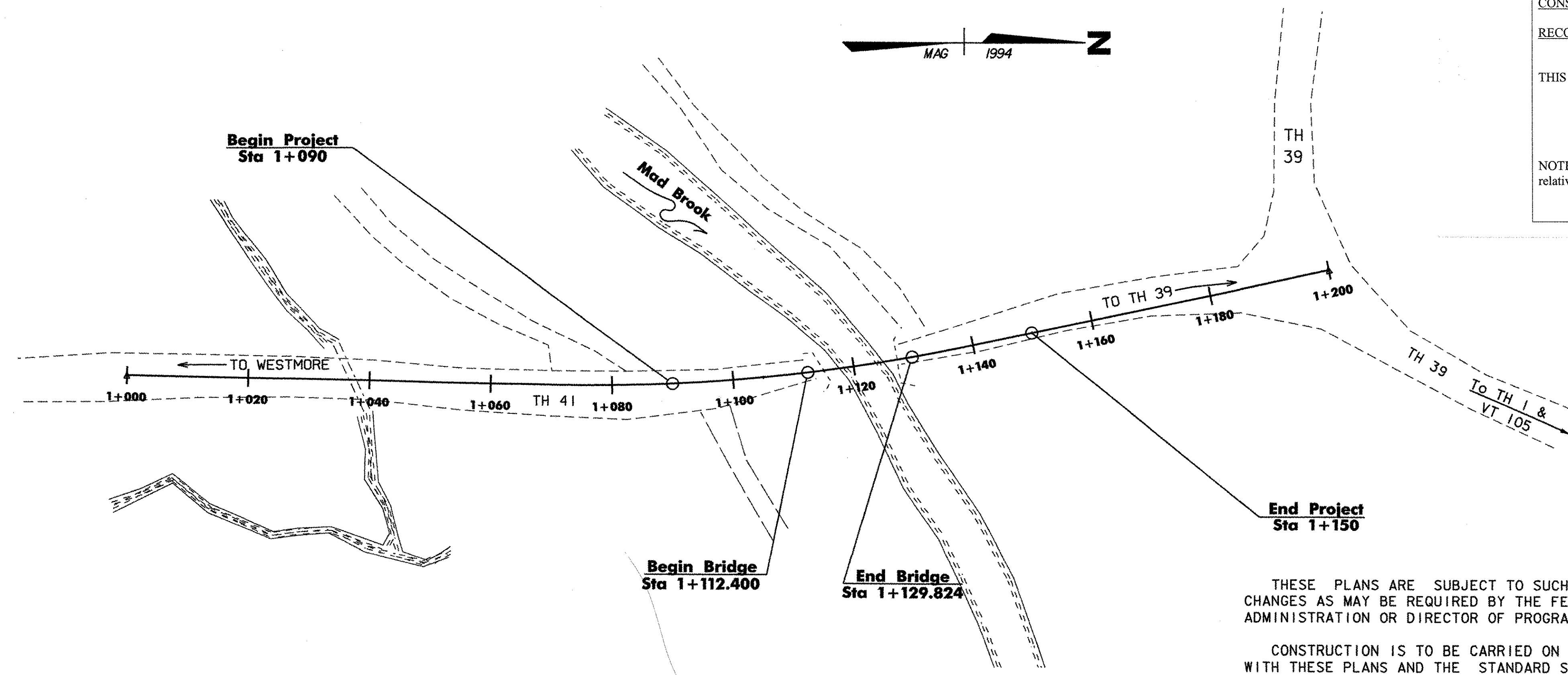
LENGTH OF STRUCTURE :	17.420 METERS.
LENGTH OF ROADWAY :	42.580 METERS.
LENGTH OF PROJECT :	60.000 METERS.



Project Location
Charleston BRO 1449 (22)



RECORD PLANS	
CONTRACTOR:	TREMBLAY CONSTRUCTION, LLC - WASHINGTON, VT
RESIDENT ENGINEER:	DOUG BUMPS
CONSTRUCTION BEGAN:	JUNE 16, 2006
CONSTRUCTION COMPLETE:	OCTOBER 25, 2006
RECORD PLANS BY:	DOUG BUMPS & N. GARBACIK
I HEREBY CERTIFY THAT ALL THE CONSTRUCTION REQUIRED BY THIS SET OF DRAWINGS HAS BEEN ACCOMPLISHED AS INDICATED HEREIN.	
BY:	<i>Douglas Bumps</i> RESIDENT ENGINEER
DATE:	January 30, 2007
NOTE: Any further information concerning final quantities, amounts or other details relative to this project may be found at Central Files in the electronic archives.	



CONVENTIONAL SIGNS	
COUNTY LINE	---
TOWN LINE	- - - -
LIMITS OF ACCESS	○---○
POINT OF ACCESS	X
FENCE LINE	-x-x-
STONE WALL	
TRAVELED WAY	-----
GUARD RAIL	○---○
RAILROAD	====
SURVEY LINE	---
CULVERT	---
POWER POLE	⊠
TELEPHONE POLE	⊠
TREES	⊠
CONTROL OF ACCESS	///
PROPERTY LINE	---
R.O.W. TAKING LINE	SR
SLOPE RIGHTS	○---△
TOP OF CUT	△---△
TOE OF SLOPE	○---○

DATUM	
VERTICAL	NAD83
HORIZONTAL	N/A



Metric
UNLESS NOTED OTHERWISE
STATIONS ARE IN KILOMETERS
ELEVATIONS ARE IN METERS
DIMENSIONS ARE IN MILLIMETERS

THESE PLANS ARE SUBJECT TO SUCH ENGINEERING CHANGES AS MAY BE REQUIRED BY THE FEDERAL HIGHWAY ADMINISTRATION OR DIRECTOR OF PROGRAM MANAGEMENT.

CONSTRUCTION IS TO BE CARRIED ON IN ACCORDANCE WITH THESE PLANS AND THE STANDARD SPECIFICATIONS FOR CONSTRUCTION DATED 2001, AS APPROVED BY THE FEDERAL HIGHWAY ADMINISTRATION ON JANUARY 4, 2001 FOR USE ON THIS PROJECT, INCLUDING ALL SUBSEQUENT REVISIONS AND SUCH REVISED SPECIFICATIONS AND SPECIAL PROVISIONS AS ARE INCORPORATED IN THESE PLANS.

APPROVED:	<i>Paul Felton</i>	DATE: 3-30-06
DIRECTOR OF PROGRAM DEVELOPMENT		
PROJECT NAME:	TH 41 Br 16 over Mad Brook	
PROJECT NUMBER:	Charleston BRO 1449 (22)	
PROJECT MANAGER:	MARTHA EVANS-MONGEON	