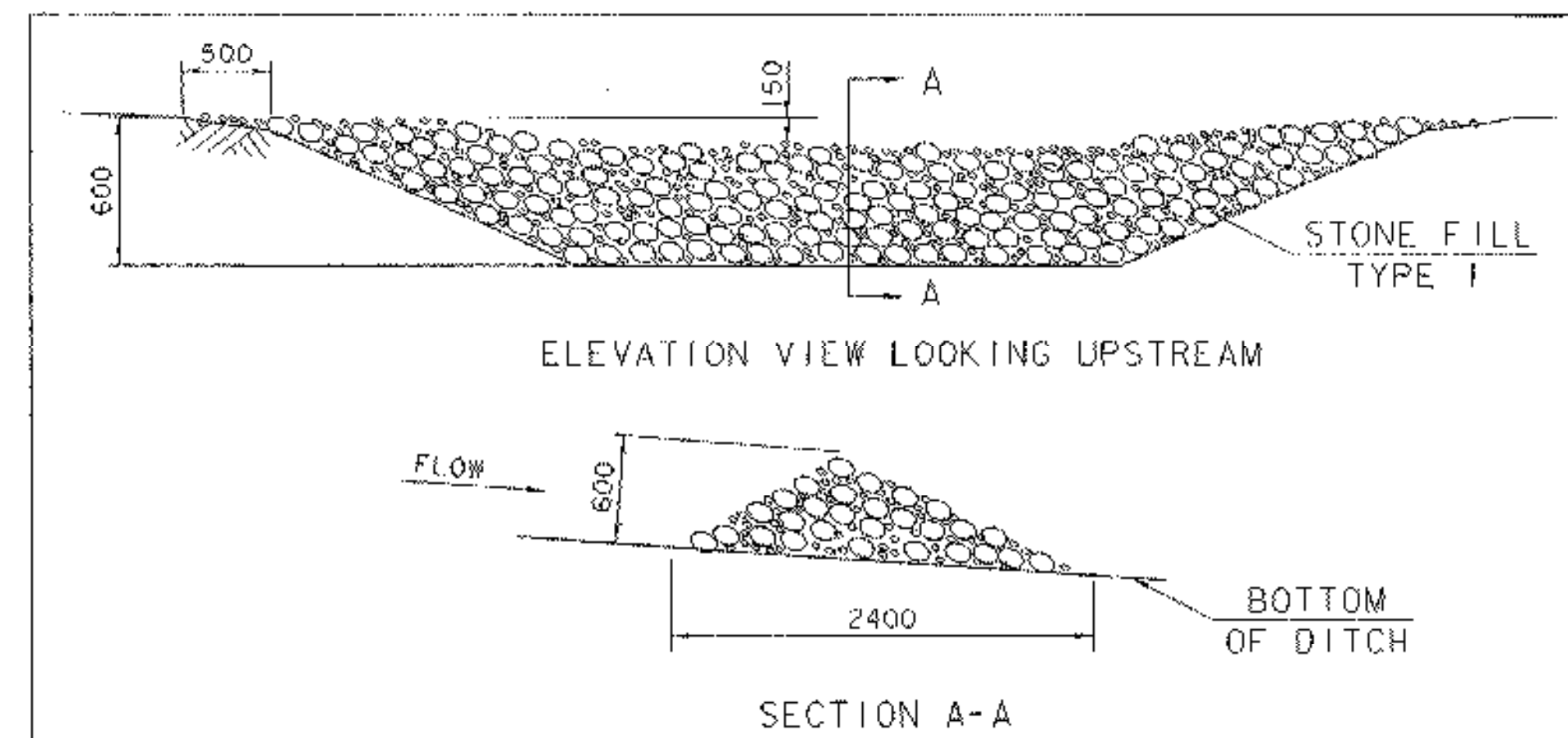
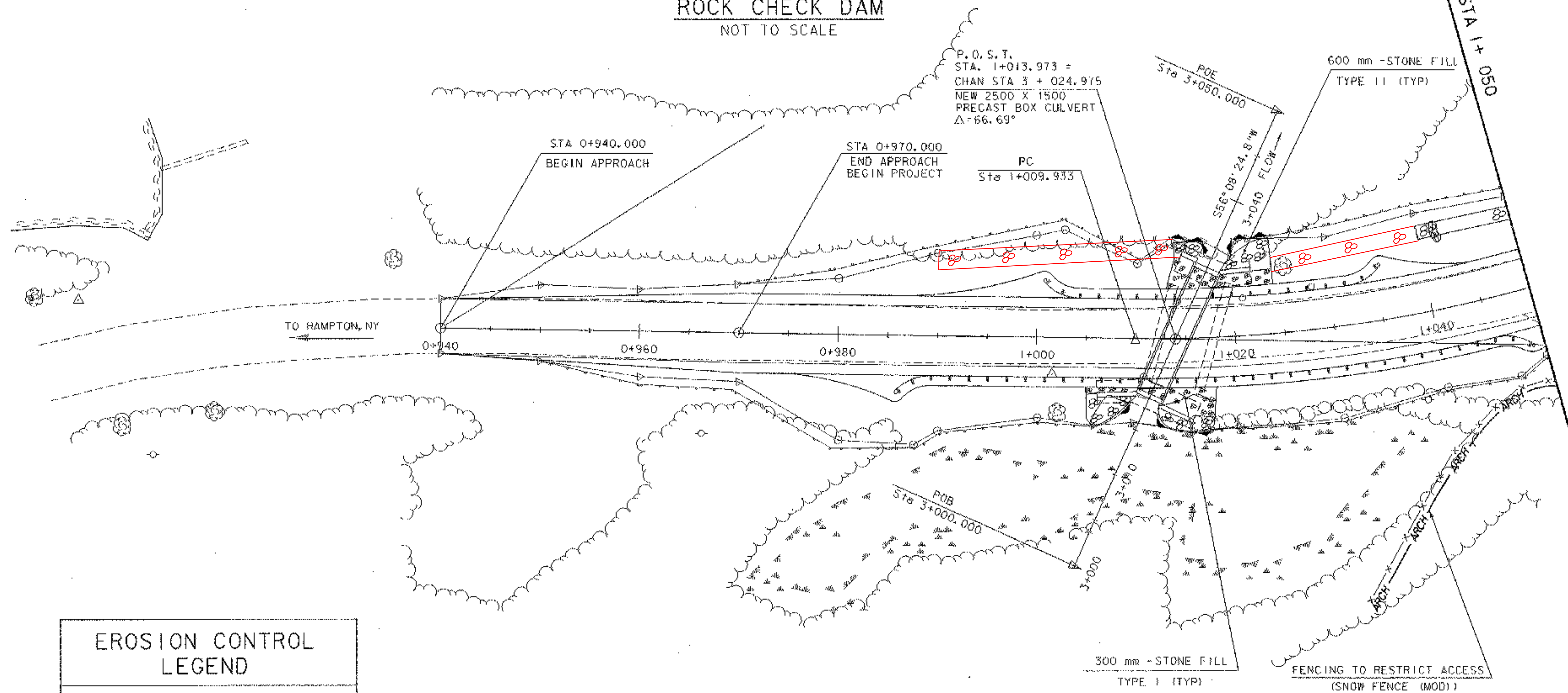


NOTES:

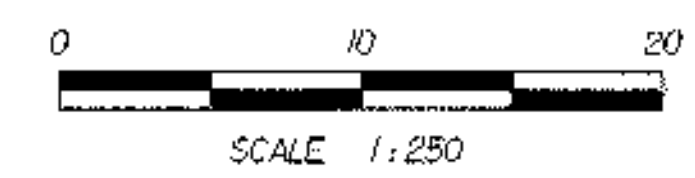
1. USE THIS SHEET IN CONJUNCTION WITH STANDARDS T1M AND T2M.
2. AN ALTERNATE EROSION CONTROL PLAN MAY BE SUBMITTED BY THE CONTRACTOR. SUBJECT TO THE APPROVAL OF THE RESIDENT ENGINEER.
3. THE CONTRACTOR WILL USE OTHER TEMPORARY OR PERMANENT EROSION CONTROL MEASURES AS REQUIRED BY THE CONSTRUCTION SEQUENCE AND THE RESIDENT ENGINEER. (SEE SECTION 105.23 OF THE VERMONT STANDARD SPECIFICATIONS FOR CONSTRUCTION, DATED 2001).
4. THE CONTRACTOR SHALL SUBMIT A PLAN FOR MAINTAINING STREAM FLOW DURING PLACEMENT OF THE PRECAST BOX UNITS PRIOR TO THE START OF THIS WORK.



ROCK CHECK DAM
NOT TO SCALE



EROSION CONTROL LEGEND	
	FILTER CURTAIN
	SILT FENCE
	ROCK CHECK DAM
	STONE FILL, TYPE I
	STONE FILL, TYPE II



SHEET NAME: EROSION CONTROL SHEET I	
PROJECT NAME: FAIR HAVEN-HAMPTON	HIGHWAY NO.: TH 6
PROJECT NUMBER: BRO 1443(32)	BRIDGE NO.: 6
	OVER: POULTNEY RIVER
FILE NAME: s:\tr\93\021\sj021bdr.dgn	PLOT DATE: 28-JAN-2003
PROJECT MANAGER: G.S. ROGERS	DRAWN BY: STRI
DESIGNED BY: C. MEUMER	IPARM NAME: sj021ec11
BRIDGE SHEET NUMBER:	SHEET 17 OF 53