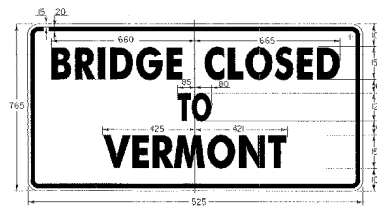
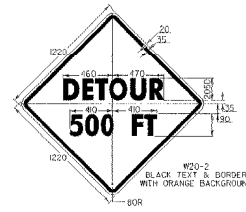


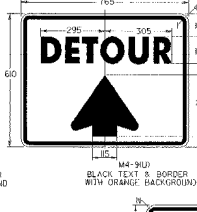
QUANTITY	SIGN LEGEND	SIGN DIMENSIONS		FLANGED CHANNEL h/g/m 3/0	TOTAL AREA SIGNS m ²
		WIDTH (mm)	HEIGHT (mm)		
2	W20-2	1220	1220	2	2.377
2	W20-2	1220	1220	2	2.977
4	M4-9 (R)	765	610	1	1.867
4	M4-9 (L)	765	610	1	1.867
5	M4-9 (U)	765	610	1	2.333
3	W20-2	1525	765	2	3.500
4	W20-2	745	610	1	1.018
2	W20-2	500	450	1	0.540
4	W20-2	1525	765	2	4.667
NOT 2 INSTALLED	W20-2	1525	765	1	2.333
1	M4-9 (U)	750	915	1	0.686
2	M4-9 (L)	750	915	1	1.373
1	M4-9 (R)	750	915	1	0.686



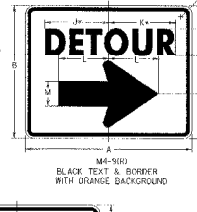
BLACK TEXT & BORDER WITH WHITE BACKGROUND



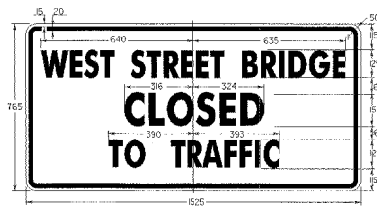
BLACK TEXT & BORDER WITH ORANGE BACKGROUND



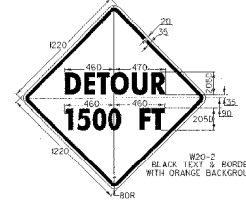
BLACK TEXT & BORDER WITH ORANGE BACKGROUND



BLACK TEXT & BORDER WITH ORANGE BACKGROUND



BLACK TEXT & BORDER WITH ORANGE BACKGROUND



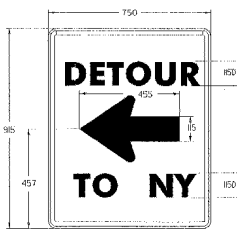
BLACK TEXT & BORDER WITH ORANGE BACKGROUND



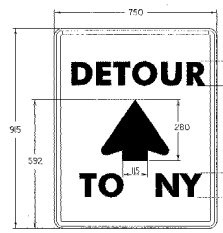
BLACK TEXT & BORDER WITH ORANGE BACKGROUND



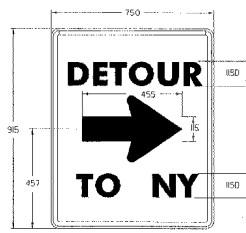
BLACK TEXT & BORDER WITH WHITE BACKGROUND



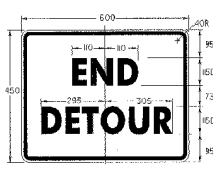
BLACK TEXT & BORDER WITH WHITE BACKGROUND




BLACK TEXT & BORDER WITH WHITE BACKGROUND



BLACK TEXT & BORDER WITH WHITE BACKGROUND



BLACK TEXT & BORDER WITH ORANGE BACKGROUND



BLACK TEXT & BORDER WITH WHITE BACKGROUND

SIGN	DIMENSIONS (INCHES)													# REDUCE SPACING 40%
	A	B	C	D	E	F	G	H	J	K	L	M	N	
STD.	765	610	10	15	100	100	175	205	295	305	230	185	40	
SPECIAL	1220	915	25	35	185	205	295	305	495	565	345	185	60	
SPECIAL	1520	1220	20	35	295	250	315	40	585	610	160	230	80	

SHEET NAME: TRAFFIC DETOUR SIGNING SHEET
 PROJECT NAME: FAIR HAVEN-HAMPTON HIGHWAY 104 TH 6
 PROJECT NUMBER: BRO 1443(32) BRIDGE NO. 6
 OVERS: POULTNEY RIVER
 FILE NAME: /s/ffv/93302/sj021.cadgn PLOT DATE: 28-JAN-2003
 PROJECT MANAGER: G.S. ROGERS DRAWN BY: J. CLMORE
 DESIGNED BY: G. KELLNER P/ARM NAME: 93J02103.1
 BRIDGE SHEET NUMBER SHEET 15 OF 53