


# STATE OF VERMONT AGENCY OF TRANSPORTATION



## PROPOSED IMPROVEMENT BRIDGE PROJECT

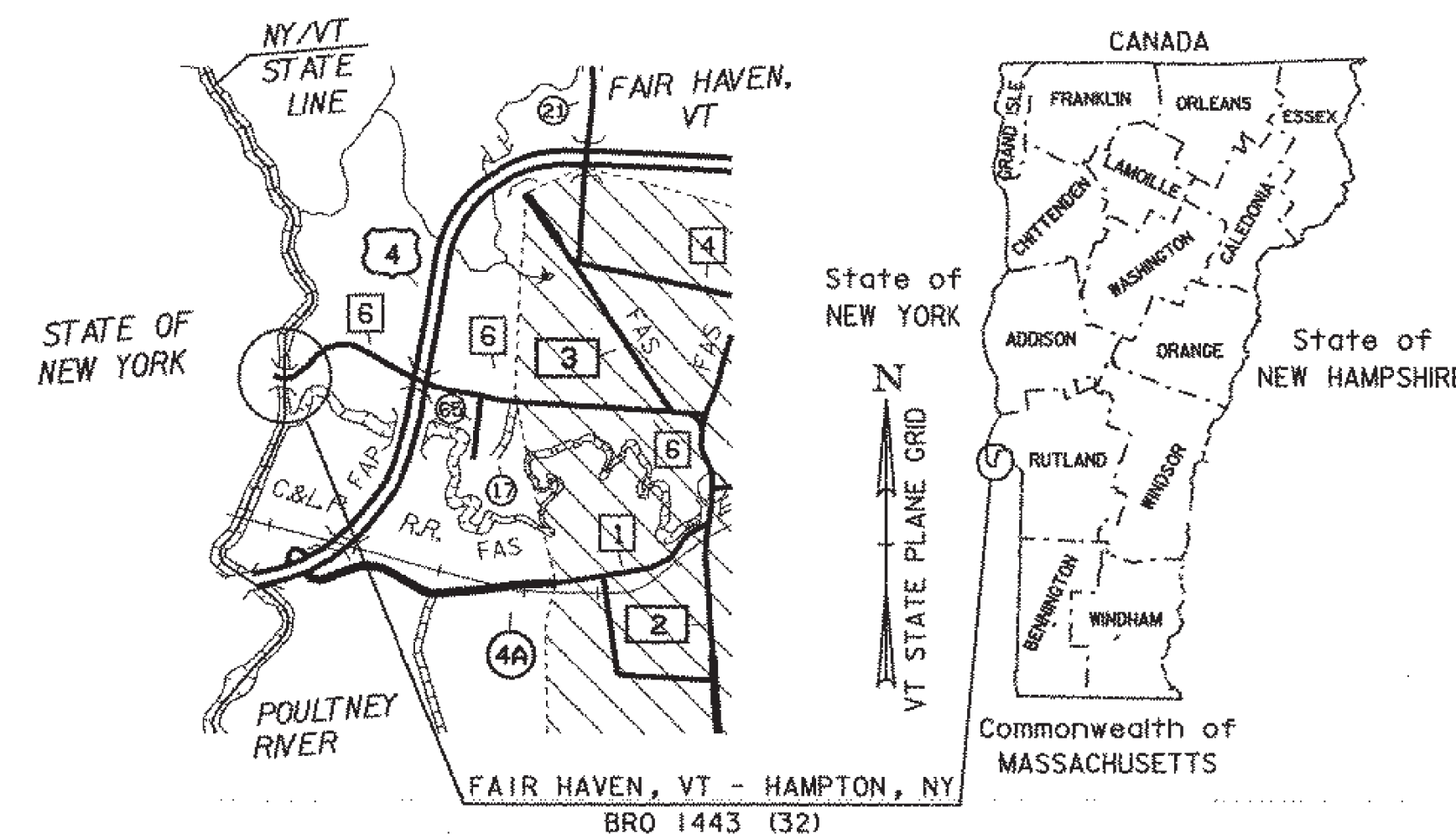
TOWN OF FAIR HAVEN, VT - HAMPTON, NY  
COUNTY OF RUTLAND

ROUTE NO : TH 6, CL 2 LOCAL BRIDGE NO : 6

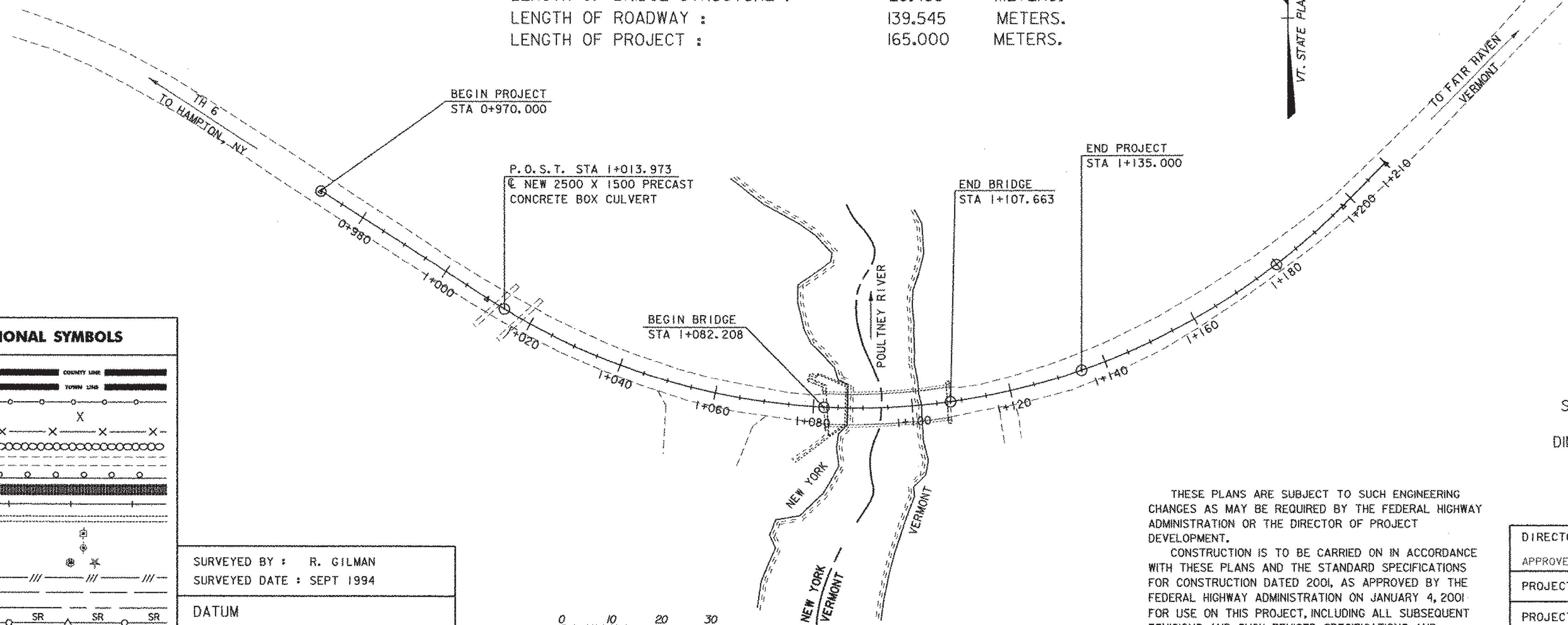
PROJECT LOCATION : LOCATED IN THE COUNTY OF RUTLAND, TOWN OF FAIR HAVEN, VT AND IN THE COUNTY OF WASHINGTON, TOWN OF HAMPTON, NY, ON TH 6, AT THE VERMONT-NEW YORK BORDER OVER THE POULTNEY RIVER.

PROJECT DESCRIPTION : PROJECT SHALL CONSIST OF THE REPLACEMENT OF THE EXISTING BRIDGE AND PLACEMENT OF A CONCRETE BOX CULVERT.

LENGTH OF BRIDGE STRUCTURE :	25.455	METERS.
LENGTH OF ROADWAY :	139.545	METERS.
LENGTH OF PROJECT :	165.000	METERS.



RECORD PLANS	
CONTRACTOR:	AUSTIN CONSTRUCTION - CONCORD, VT
RESIDENT ENGINEER:	TONY COARSE
CONSTRUCTION BEGAN:	MARCH 31, 2003
CONSTRUCTION COMPLETE:	JUNE 6, 2004
RECORD PLANS BY:	K. NORTH, N. GARBACIK
I HEREBY CERTIFY THAT ALL THE CONSTRUCTION REQUIRED BY THIS SET OF DRAWINGS HAS BEEN ACCOMPLISHED AS INDICATED HEREIN.	
BY <i>[Signature]</i>	RESIDENT ENGINEER
DATE <i>Jan 17, 2005</i>	
NOTE: Any further information concerning final quantities, amounts or other details relative to this project may be found at Central Files in the electronic archives.	



### CONVENTIONAL SYMBOLS

COUNTY LINE	
TOWN LINE	
LIMITS OF ACCESS	
POINT OF ACCESS	
FENCE LINE	
STONE WALL	
TRAVELED WAY	
GUARD RAIL	
RAILROAD	
SURVEY LINE	
CULVERT	
POWER POLE	
TELEPHONE POLE	
TREES	
CONTROL OF ACCESS	
PROPERTY LINE	
R.O.W. TAKING LINE	
SLOPE RIGHTS	
TOP OF CUT	
TOE OF SLOPE	

SURVEYED BY : R. GILMAN  
SURVEYED DATE : SEPT 1994

DATUM  
VERTICAL NAVD 88  
HORIZONTAL NAD 83



## Metric

UNLESS NOTED OTHERWISE  
STATIONS ARE IN KILOMETERS  
ELEVATIONS ARE IN METERS  
DIMENSIONS ARE IN MILLIMETERS

THESE PLANS ARE SUBJECT TO SUCH ENGINEERING CHANGES AS MAY BE REQUIRED BY THE FEDERAL HIGHWAY ADMINISTRATION OR THE DIRECTOR OF PROJECT DEVELOPMENT.

CONSTRUCTION IS TO BE CARRIED ON IN ACCORDANCE WITH THESE PLANS AND THE STANDARD SPECIFICATIONS FOR CONSTRUCTION DATED 2001, AS APPROVED BY THE FEDERAL HIGHWAY ADMINISTRATION ON JANUARY 4, 2001 FOR USE ON THIS PROJECT, INCLUDING ALL SUBSEQUENT REVISIONS AND SUCH REVISED SPECIFICATIONS AND SPECIAL PROVISIONS AS ARE INCORPORATED IN THESE PLANS.

DIRECTOR OF PROJECT DEVELOPMENT

APPROVED *[Signature]* DATE 12/18/02

PROJECT MANAGER : GARY S. ROGERS

PROJECT NAME : FAIR HAVEN, VT - HAMPTON, NY  
PROJECT NUMBER : BRO 1443 (32)

SHEET 1 OF 53 SHEETS