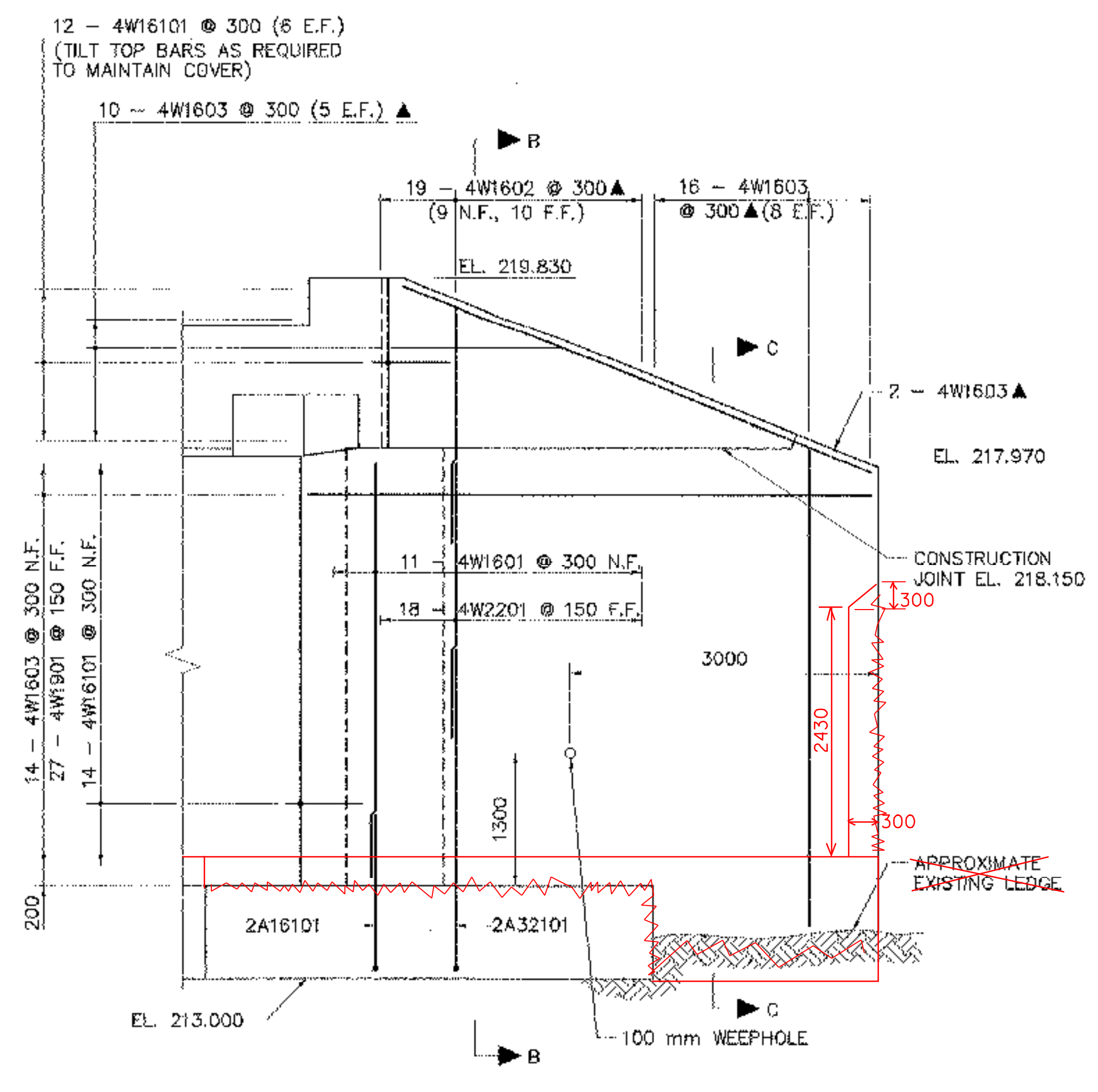
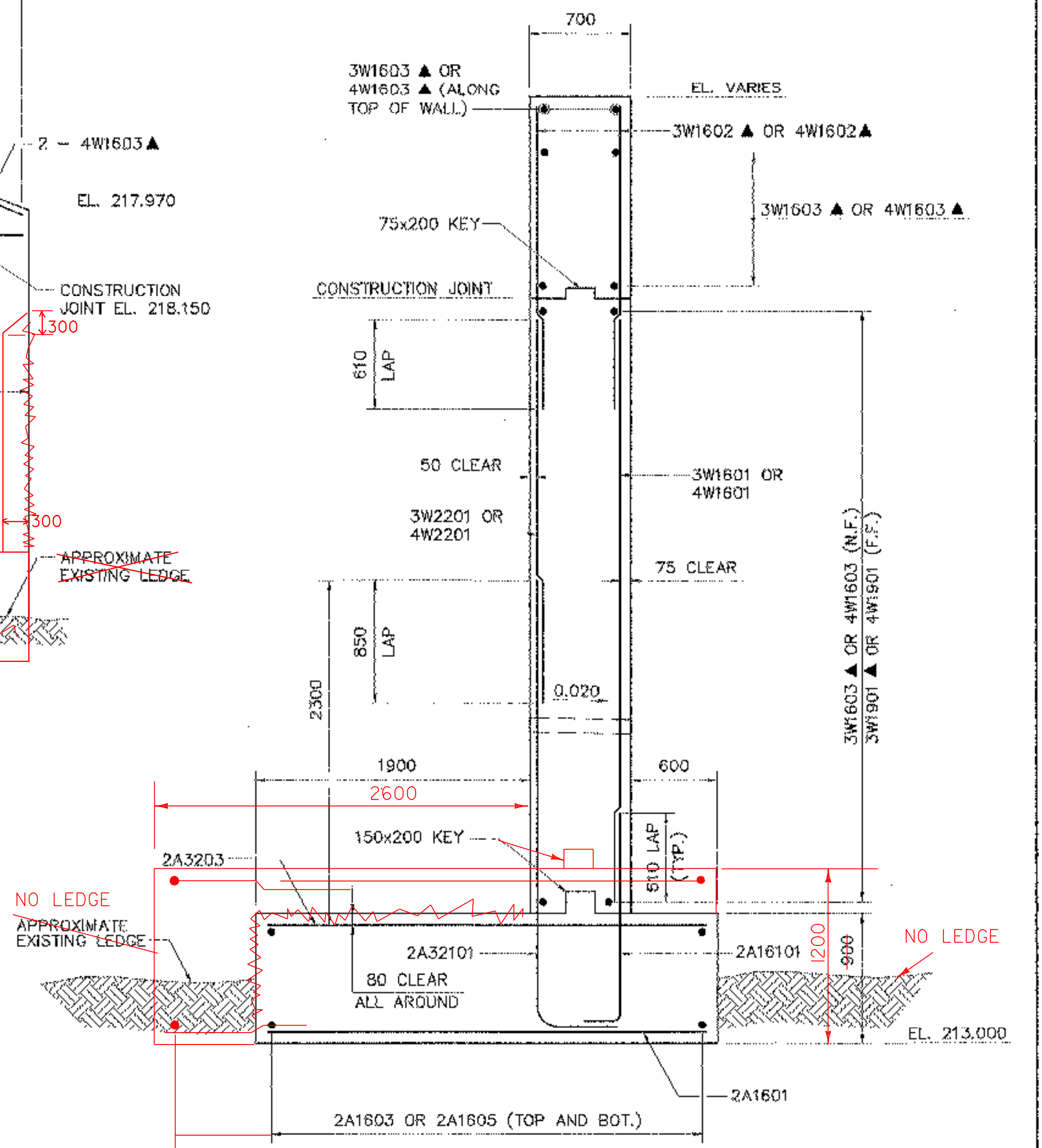


**WINGWALL 3 ELEVATION**  
SCALE: 1:40

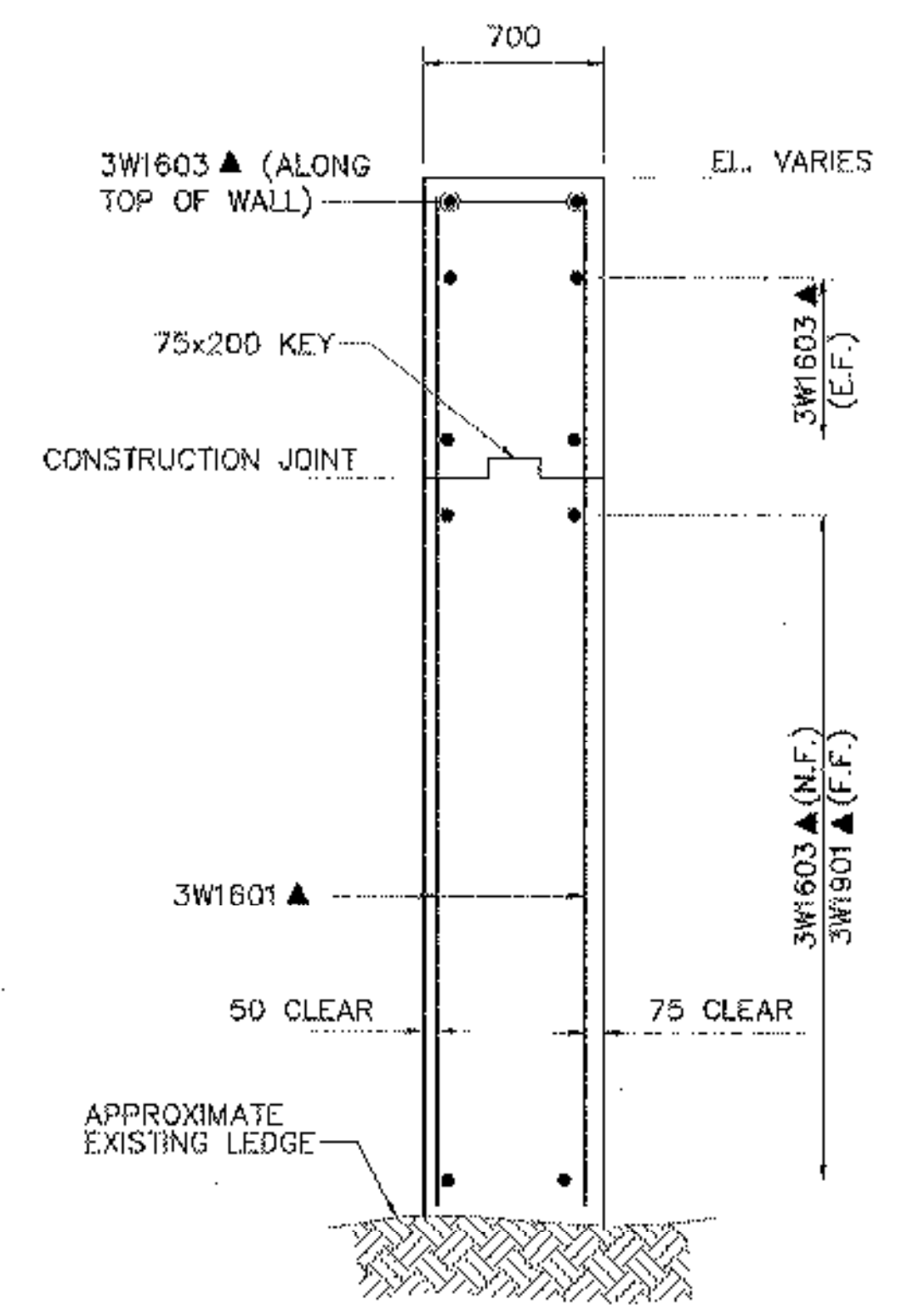


**WINGWALL 4 ELEVATION**  
SCALE: 1:40

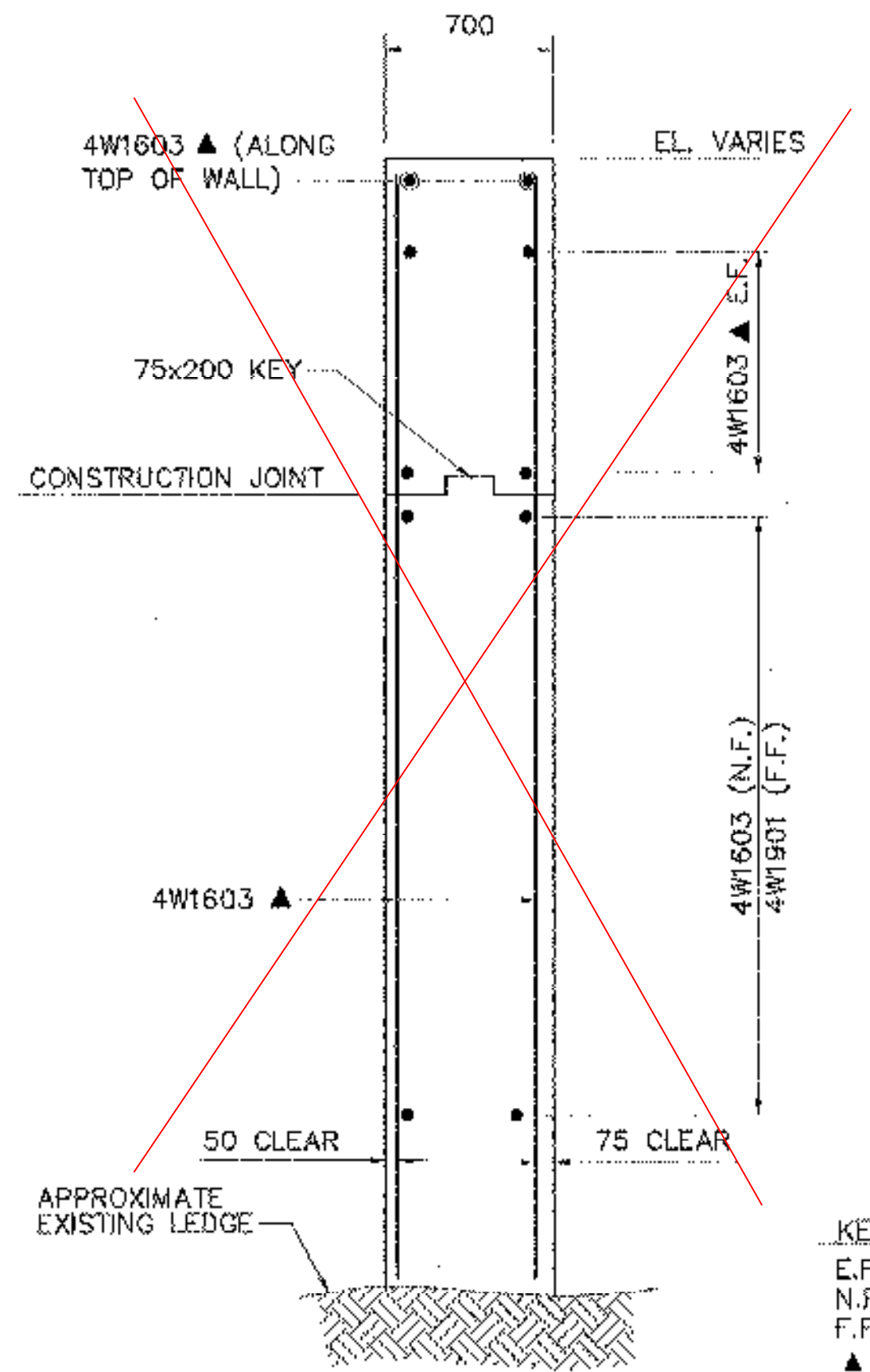


**SECTION B-B**  
SCALE: 1:25

NOTE:  
1. SEE SHEET 28 FOR TYPICAL WEEPHOLE DETAIL.



**SECTION A-A**  
SCALE: 1:25



**SECTION C-C**  
SCALE: 1:25

KEY:  
E.F. = EACH FACE  
N.F. = NEAR FACE  
F.F. = FAR FACE  
▲ CUT TO FIT IN THE FIELD

<b>STATE OF VERMONT AGENCY OF TRANSPORTATION</b>	
Town Of <b>CAVENDISH</b>	Bridge No. <b>45</b>
Highway No. <b>TH 29</b>	Log Sta.
	Surv. Sta.
<b>TH 29 OVER BLACK RIVER</b>	
<b>WINGWALL 3 &amp; 4 DETAILS</b>	
Designed By <b>S.M. HODGDON</b>	Drawn By <b>M.M. LANDREY</b>
Checked By <b>W.M. MOSHER</b>	Bridge Design Supervisor
Date <b>5/06</b>	Date <b>5/06</b>
PROJECT <b>CAVENDISH</b>	PROJECT NO. <b>BRO 1442(23)</b>
I.G.C. Info.	
Bridge Sheet No. <b>50499WDT2</b>	Sheet <b>29</b> of <b>47</b>