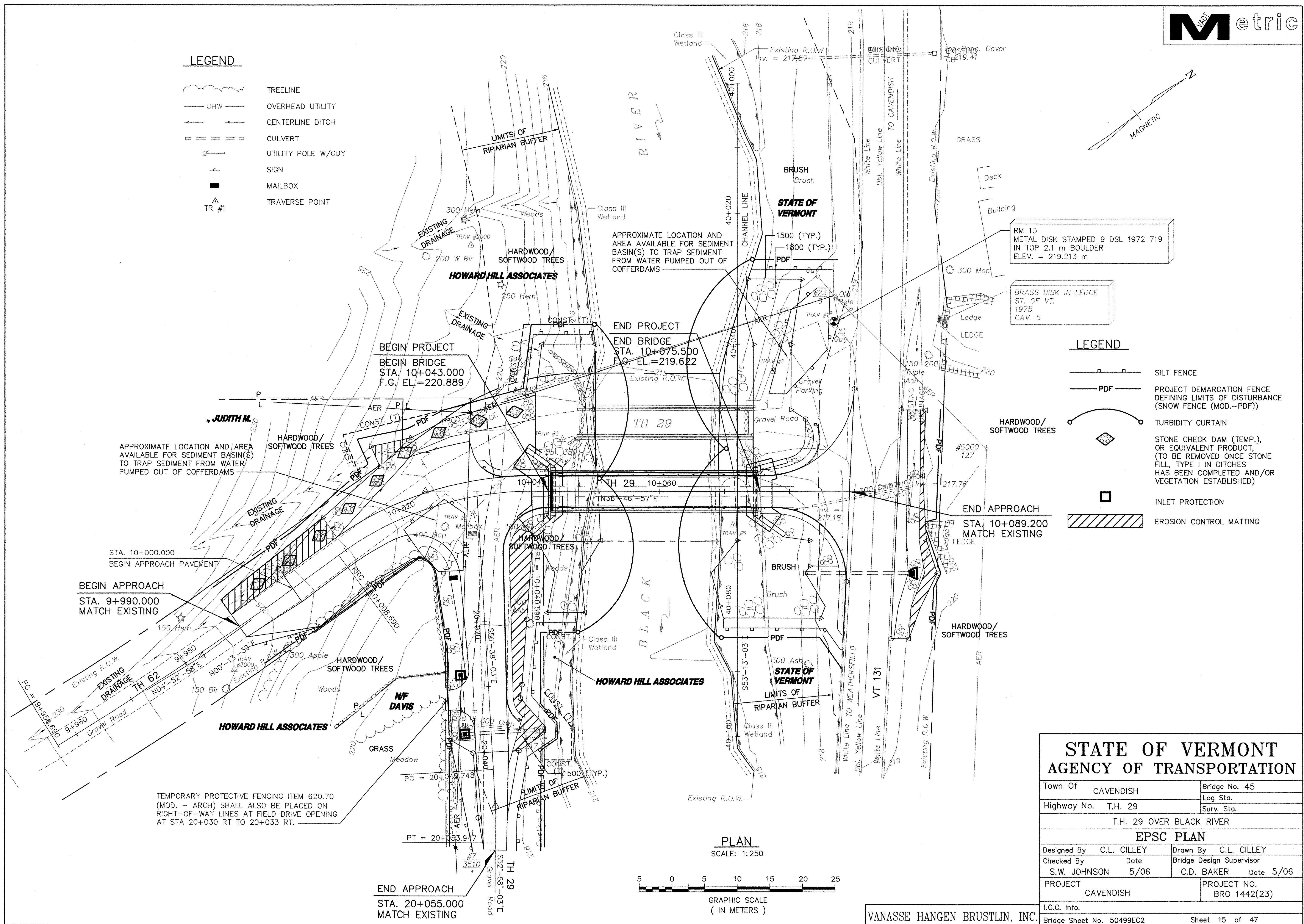
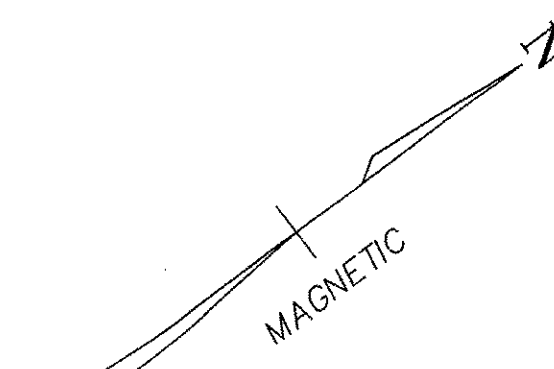


LEGEND

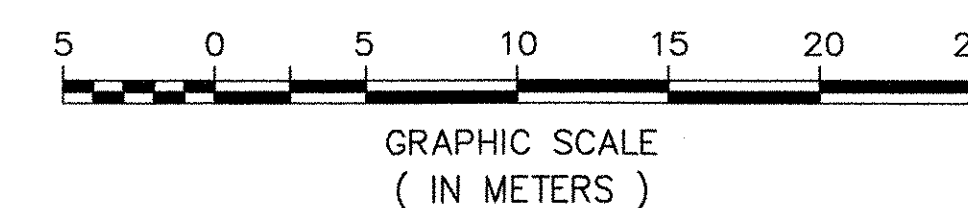
- TREELINE
- OVERHEAD UTILITY
- CENTERLINE DITCH
- CULVERT
- UTILITY POLE W/GUY
- SIGN
- MAILBOX
- TRAVERSE POINT

LEGEND

- SILT FENCE
- PROJECT DEMARCATION FENCE DEFINING LIMITS OF DISTURBANCE (SNOW FENCE (MOD.-PDF))
- TURBIDITY CURTAIN
- STONE CHECK DAM (TEMP.), OR EQUIVALENT PRODUCT, (TO BE REMOVED ONCE STONE FILL, TYPE I IN DITCHES HAS BEEN COMPLETED AND/OR VEGETATION ESTABLISHED)
- INLET PROTECTION
- EROSION CONTROL MATTING



PLAN
SCALE: 1:250



STATE OF VERMONT AGENCY OF TRANSPORTATION	
Town Of	CAVENDISH
Highway No.	T.H. 29
T.H. 29 OVER BLACK RIVER	
EPSC PLAN	
Designed By	C.L. CILLEY
Checked By	S.W. JOHNSON
Date	5/06
PROJECT	CAVENDISH
I.G.C. Info.	
Bridge Sheet No.	50499EC2
Bridge No.	45
Log Sta.	
Surv. Sta.	
Drawn By	C.L. CILLEY
Bridge Design Supervisor	C.D. BAKER
Date	5/06
PROJECT NO.	BRO 1442(23)
Sheet 15 of 47	

VANASSE HANGEN BRUSTLIN, INC.