

SEE SHEET 2 FOR LIST OF SHEETS
AND LIST OF STANDARDS

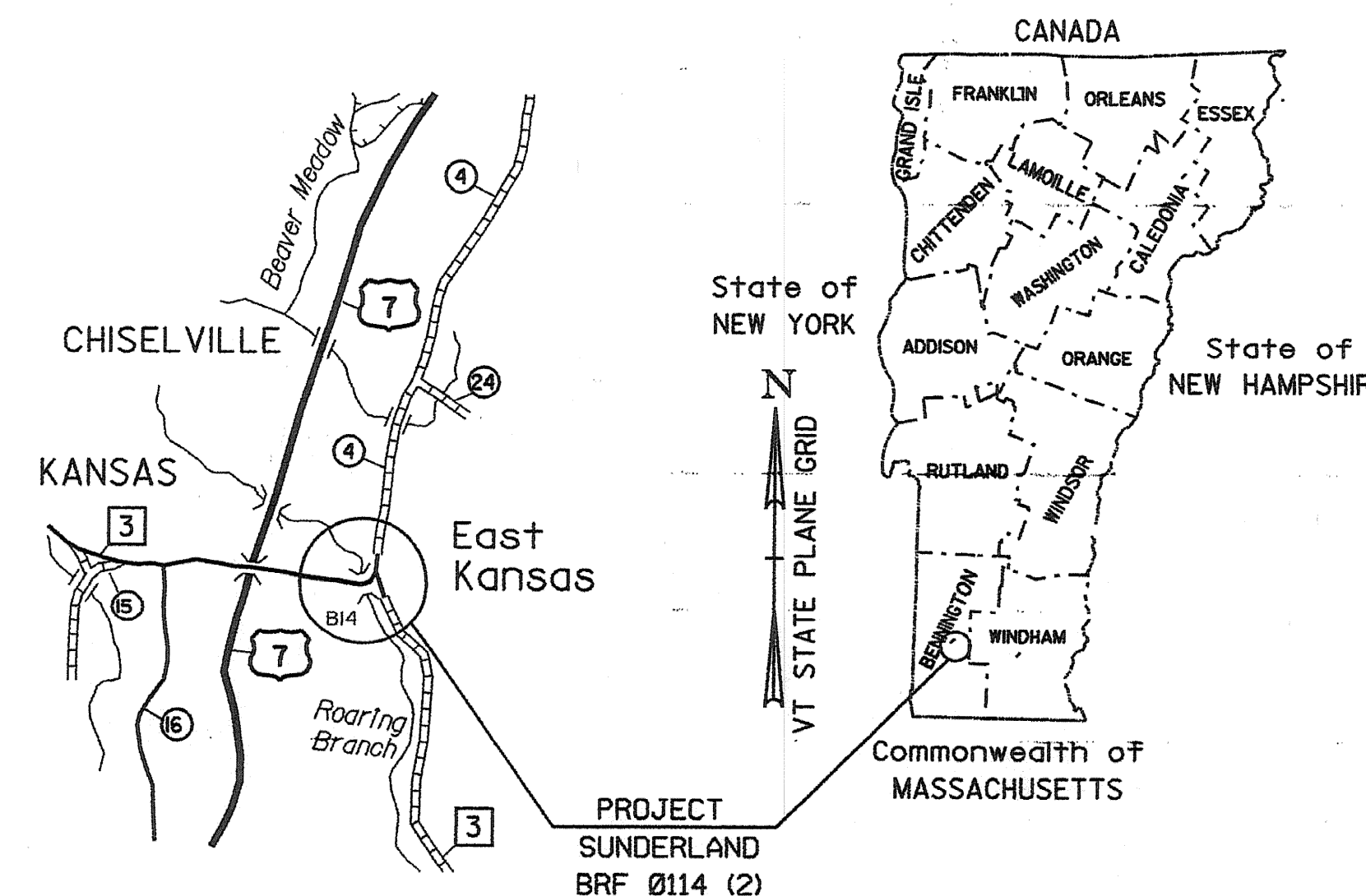
STATE OF VERMONT AGENCY OF TRANSPORTATION



PROPOSED IMPROVEMENT BRIDGE PROJECT

TOWN OF SUNDERLAND COUNTY OF BENNINGTON ROUTE: T.H. 3, CLASS 2 F.A.S. 114, MAJOR COLLECTOR BRIDGE #14

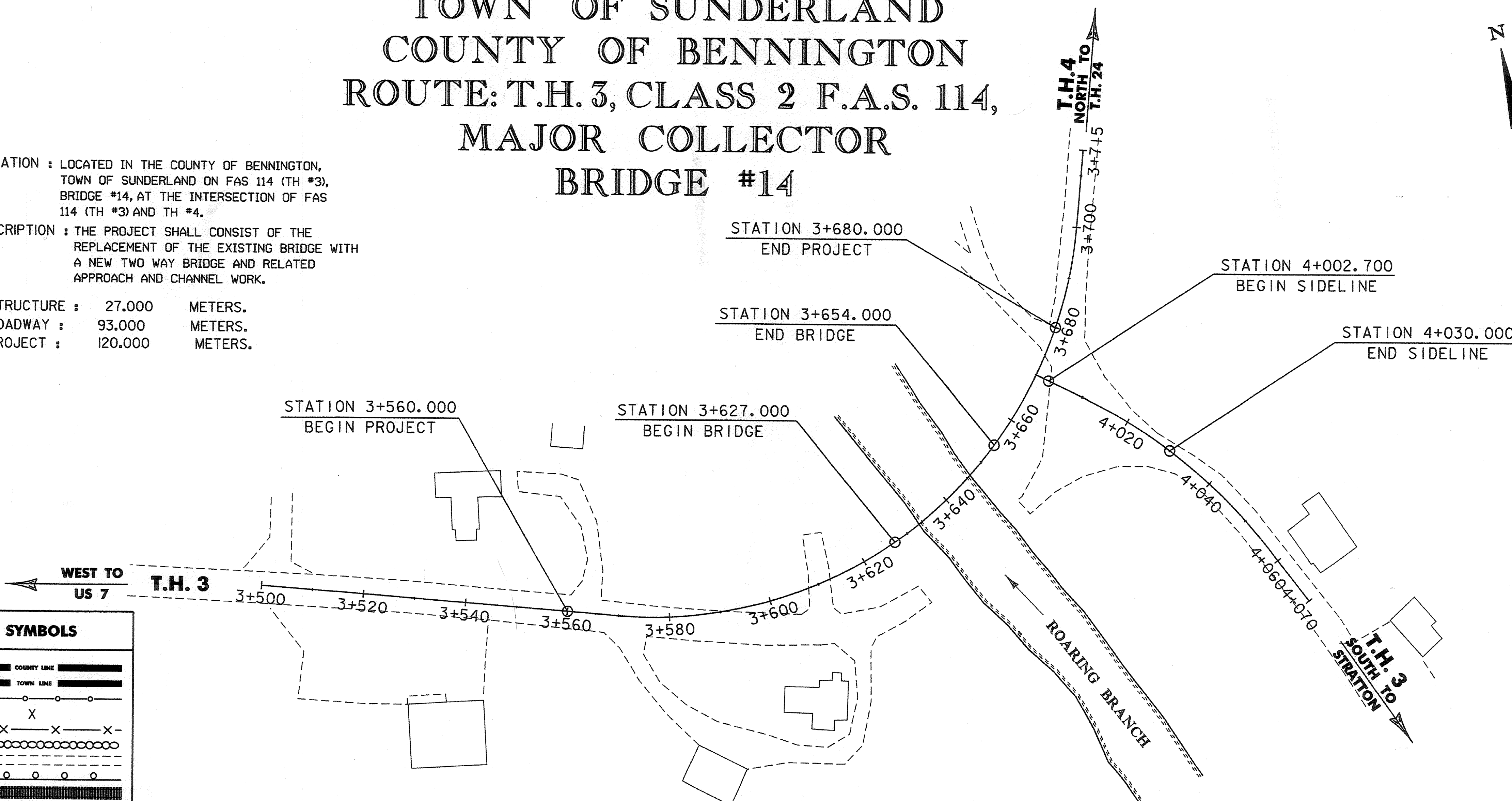
RECORD PLANS	
CONTRACTOR:	PETTRICA CONSTRUCTION CO - PITTSFIELD, MA.
RESIDENT ENGINEER:	TIM POKETTE
CONSTRUCTION BEGAN:	APRIL 13, 2006
CONSTRUCTION COMPLETE:	NOVEMBER 24, 2008
RECORD PLANS BY:	TIM POKETTE & C. PIERCE
I HEREBY CERTIFY THAT ALL THE CONSTRUCTION REQUIRED BY THIS SET OF DRAWINGS HAS BEEN ACCOMPLISHED AS INDICATED HEREIN.	
BY:	RESIDENT ENGINEER
DATE:	01-24-10
NOTE: Any further information concerning final quantities, amounts or other details relative to this project may be found at Central Files in the electronic archives.	



PROJECT LOCATION : LOCATED IN THE COUNTY OF BENNINGTON, TOWN OF SUNDERLAND ON FAS 114 (TH #3), BRIDGE #14, AT THE INTERSECTION OF FAS 114 (TH #3) AND TH #4.

PROJECT DESCRIPTION : THE PROJECT SHALL CONSIST OF THE REPLACEMENT OF THE EXISTING BRIDGE WITH A NEW TWO WAY BRIDGE AND RELATED APPROACH AND CHANNEL WORK.

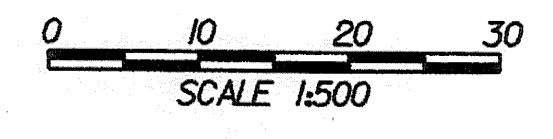
LENGTH OF STRUCTURE : 27.000 METERS.
LENGTH OF ROADWAY : 93.000 METERS.
LENGTH OF PROJECT : 120.000 METERS.



CONVENTIONAL SYMBOLS	
COUNTY LINE	
TOWN LINE	
LIMITS OF ACCESS	
POINT OF ACCESS	
FENCE LINE	
STONE WALL	
TRAVELED WAY	
GUARD RAIL	
RAILROAD	
SURVEY LINE	
CULVERT	
POWER POLE	
TELEPHONE POLE	
TREES	
CONTROL OF ACCESS	
PROPERTY LINE	
R.O.W. TAKING LINE	
SLOPE RIGHTS	
TOP OF CUT	
TOE OF SLOPE	

SURVEYED BY : L. ORVIS
SURVEYED DATE : SEPT 1995

DATUM
VERTICAL NAVD 88
HORIZONTAL SPC 83/92



THESE PLANS ARE SUBJECT TO SUCH ENGINEERING CHANGES AS MAY BE REQUIRED BY THE FEDERAL HIGHWAY ADMINISTRATION OR THE DIRECTOR OF PROGRAM DEVELOPMENT.

CONSTRUCTION IS TO BE CARRIED ON IN ACCORDANCE WITH THESE PLANS AND THE STANDARD SPECIFICATIONS FOR CONSTRUCTION DATED 2001, AS APPROVED BY THE FEDERAL HIGHWAY ADMINISTRATION ON JANUARY 4, 2001 FOR USE ON THIS PROJECT, INCLUDING ALL SUBSEQUENT REVISIONS AND SUCH REVISED SPECIFICATIONS AND SPECIAL PROVISIONS AS ARE INCORPORATED IN THESE PLANS.

/PW/931009/sj009bdr.dgn sj00911.i PLOTTED 15-NOV-2005

Metric

UNLESS NOTED OTHERWISE
STATIONS ARE IN KILOMETERS
ELEVATIONS ARE IN METERS
DIMENSIONS ARE IN MILLIMETERS

DIRECTOR OF PROGRAM DEVELOPMENT	
APPROVED	DATE 11/15/05
PROJECT MANAGER : R. R. WHITCOMB	
PROJECT NAME : SUNDERLAND	
PROJECT NUMBER : BRF 0114(2)	
SHEET 1 OF 67 SHEETS	