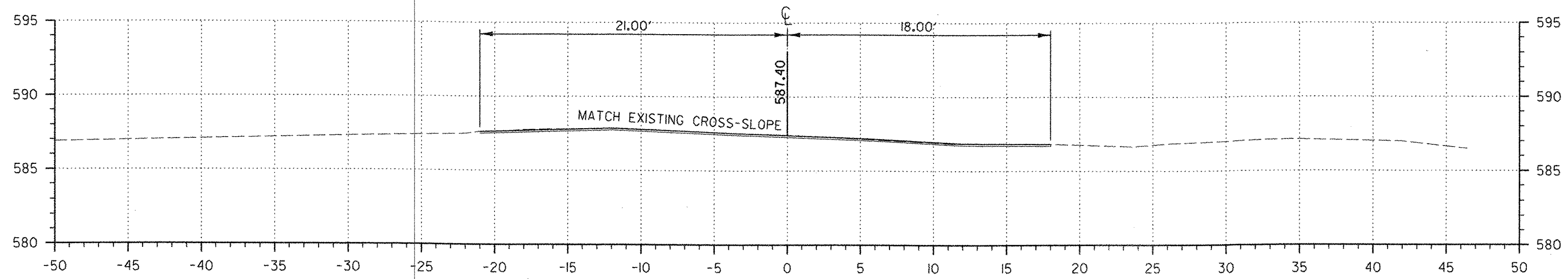


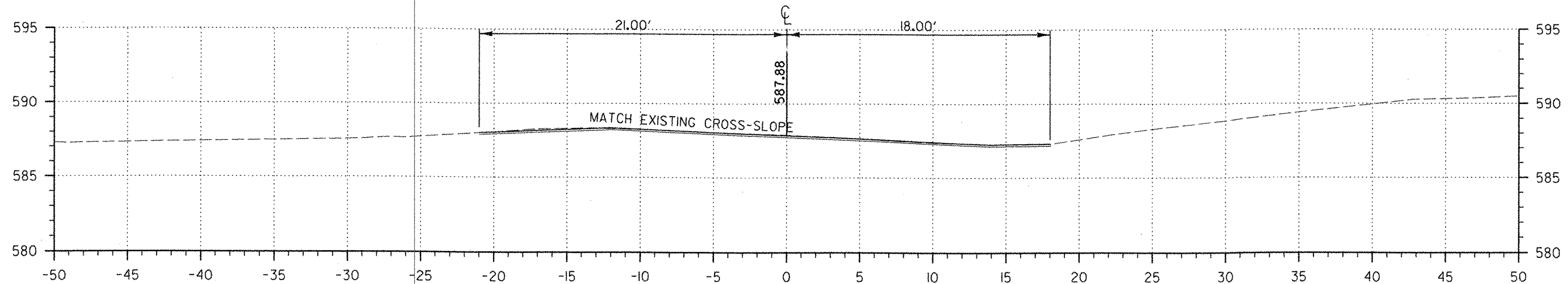
105+50  
U.S. ROUTE 5

C=0  
F=0



105+00  
U.S. ROUTE 5

C=0.0  
F=0.0



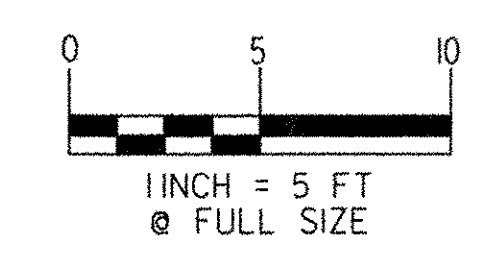
104+50  
U.S. ROUTE 5

C=0.0  
F=0.9

SECTIONS BUILT AS DESIGNED KRM 12-3-08

FILE NAME = u:\3797\instr\03\final\3797sect.dgn  
USER = 2467

DATUM	
VERTICAL	NAVD 88
HORIZONTAL	N/A



**CROSS SECTIONS  
U.S. ROUTE 5**

SURVEYED BY	W. DEYETTE	DATE	10/93
DRAWN BY	C. KAHLBAUGH	DATE	7/06
SQUAD LEADER	J. P. HALSTEAD		
DESIGN FILE NO.	3797SECT.DGN		
IPARM FILE		DATE PLOTTED	12/20/2006
PROJ. NAME	ST. JOHNSBURY, BRIDGE NO. 29		
PROJ. NO.	BRO 1447(19)		
SHEET	69 OF 72 SHEETS		