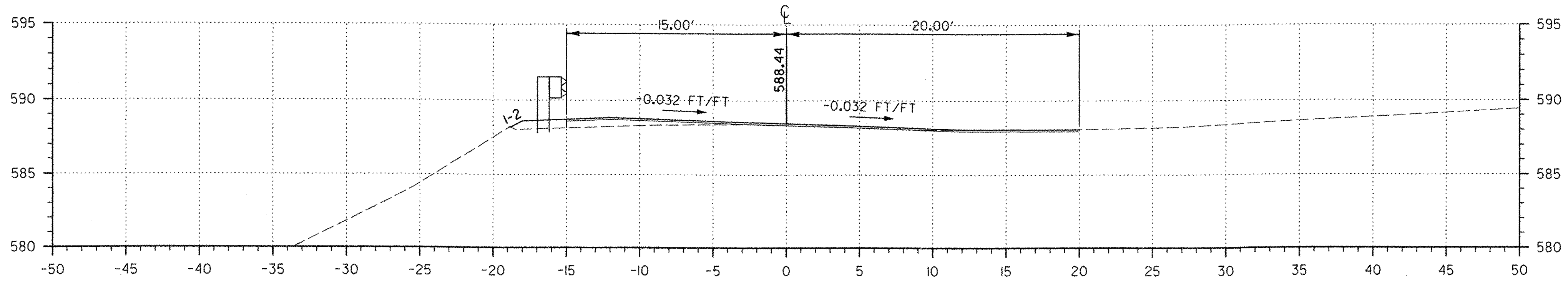
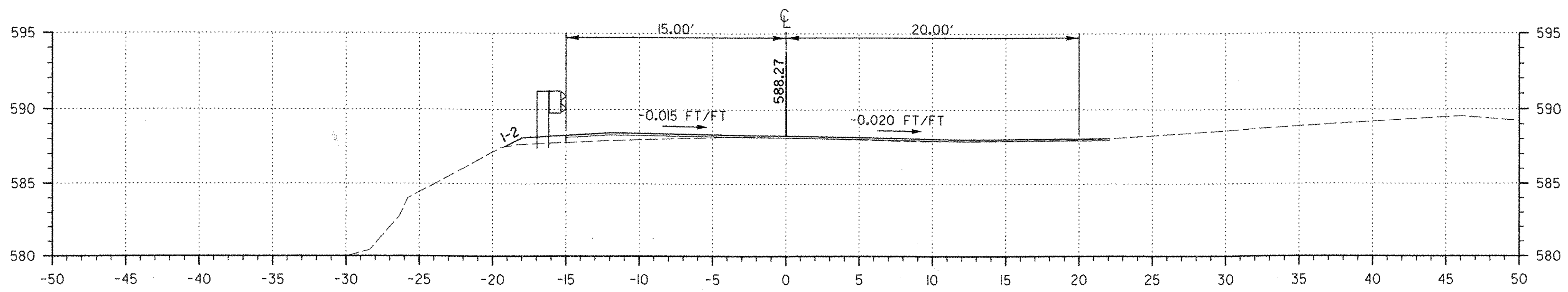


103+00
U.S. ROUTE 5

C=0.0
F=2.2



102+89
U.S. ROUTE 5



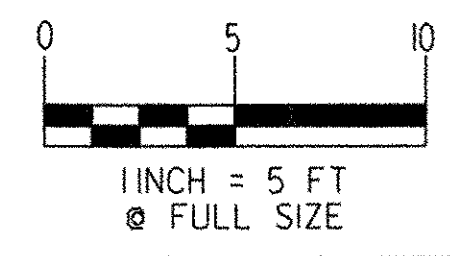
102+50
U.S. ROUTE 5

C=0.0
F=1.6

SECTIONS BUILT AS DESIGNED FROM 12-3-08

FILE NAME = us\3797\mstr\03\final\3797sect.dgn
USER = 2467

DATUM	
VERTICAL	NAVD 88
HORIZONTAL	N/A



**CROSS SECTIONS
U.S. ROUTE 5**

SURVEYED BY	W. DEYETTE	DATE	10/93
DRAWN BY	C. KAHLBAUGH	DATE	7/06
SQUAD LEADER	J. P. HALSTEAD		
DESIGN FILE NO.	3797SECT.DGN		
IPARM		DATE	12/20/2006
FILE		PLOTTED	
PROJ. NAME	ST. JOHNSBURY, BRIDGE NO. 29		
PROJ. NO.	BRO 1447(19)		
SHEET	67 OF 72 SHEETS		