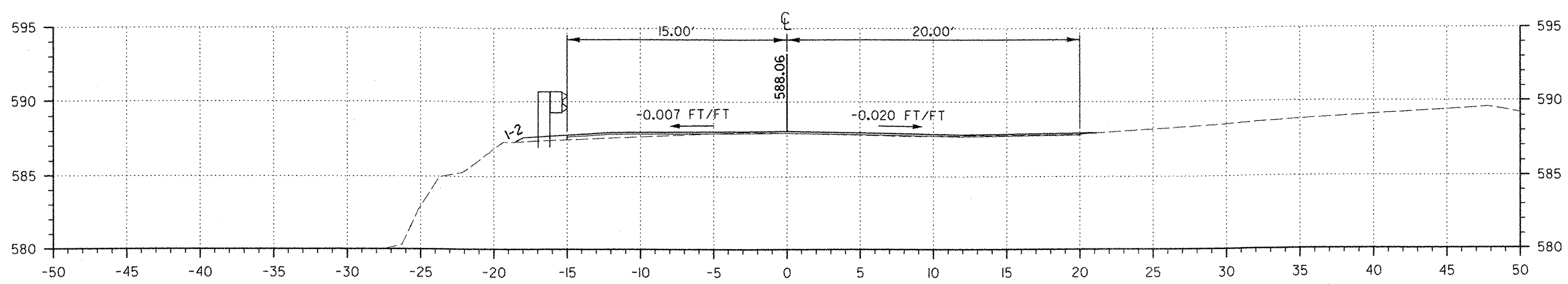
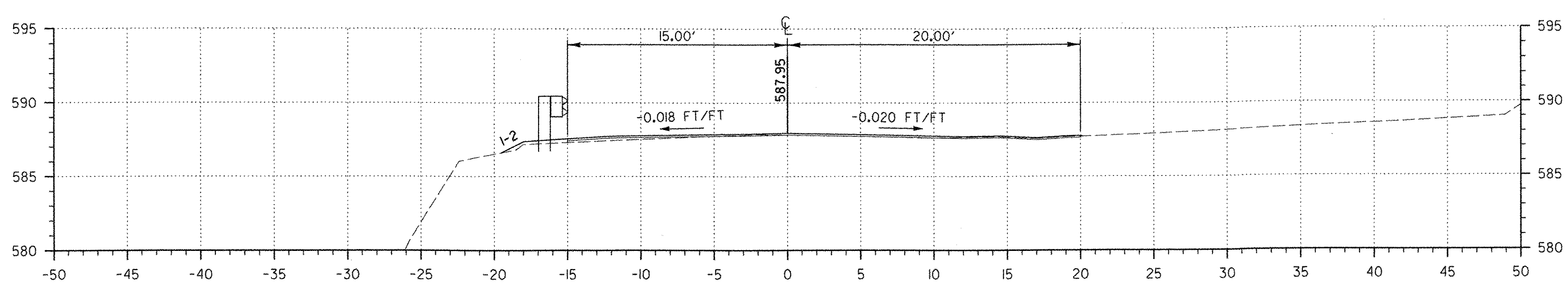


102+31
U.S. ROUTE 5



102+00
U.S. ROUTE 5

C=0.0
F=1.0

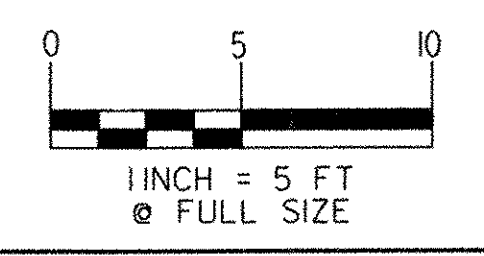


101+75
U.S. ROUTE 5

SECTIONS BUILT AS DESIGNED 12-3-08

FILE NAME = u:\3797\mstr\03\final\3797sect.dgn
USER = 2467

DATUM	NAVD 88
VERTICAL	
HORIZONTAL	N/A



CROSS SECTIONS U.S. ROUTE 5	SURVEYED BY	W. DEYETTE	DATE	10/93
	DRAWN BY	C. KAHLBAUGH	DATE	7/06
	SQUAD LEADER	J. P. HALSTEAD		
	DESIGN FILE NO.	3797SECT.DGN		
IPARM FILE		DATE PLOTTED	12/20/2006	
PROJ. NAME	ST. JOHNSBURY, BRIDGE NO. 29			
PROJ. NO.	BRO 1447(19)			
SHEET	66 OF 72 SHEETS			