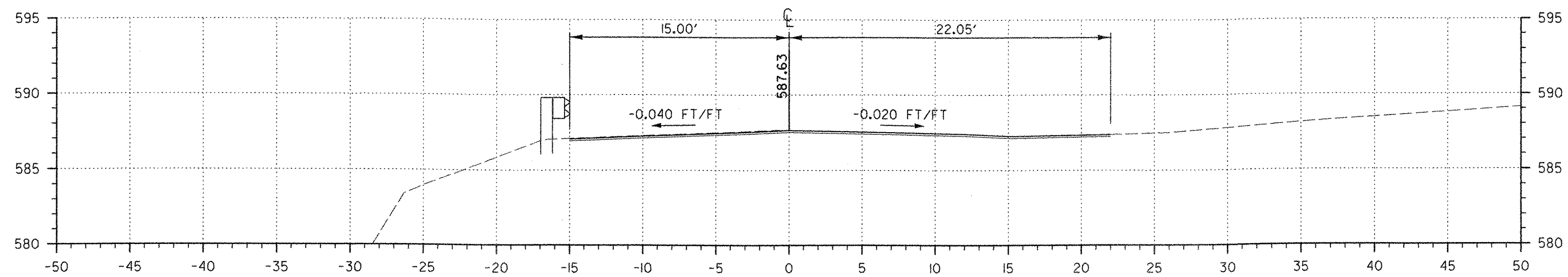
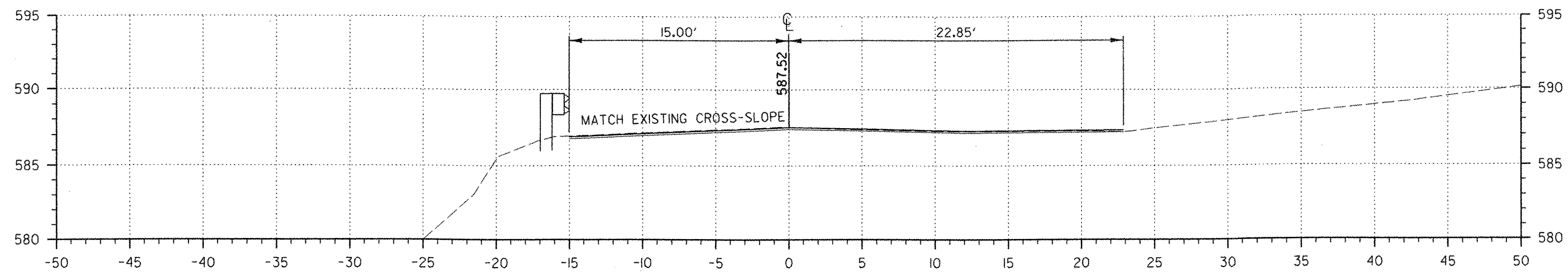


101+50
U.S. ROUTE 5

C=0.0
F=0.4



101+21
U.S. ROUTE 5



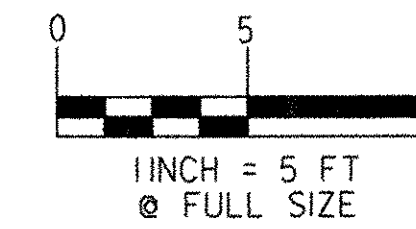
101+00
U.S. ROUTE 5

C=0.0
F=0.0

SECTIONS BUILT AS DESIGNED FROM 12-3-03

FILE NAME = u:\3797\mstr\03\final\3797sect.dgn
USER = 2467

DATUM	
VERTICAL	NAVD 88
HORIZONTAL	N/A



**CROSS SECTIONS
U.S. ROUTE 5**

SURVEYED BY	W. DEYETTE	DATE	10/93
DRAWN BY	C. KAHLBAUGH	DATE	7/06
SQUAD LEADER	J. P. HALSTEAD		
DESIGN FILE NO.	3797SECT.DGN		
IPARM FILE		DATE PLOTTED	12/20/2006
PROJ. NAME	ST. JOHNSBURY, BRIDGE NO. 29		
PROJ. NO.	BRO 1447(19)		
SHEET	65	OF	72 SHEETS