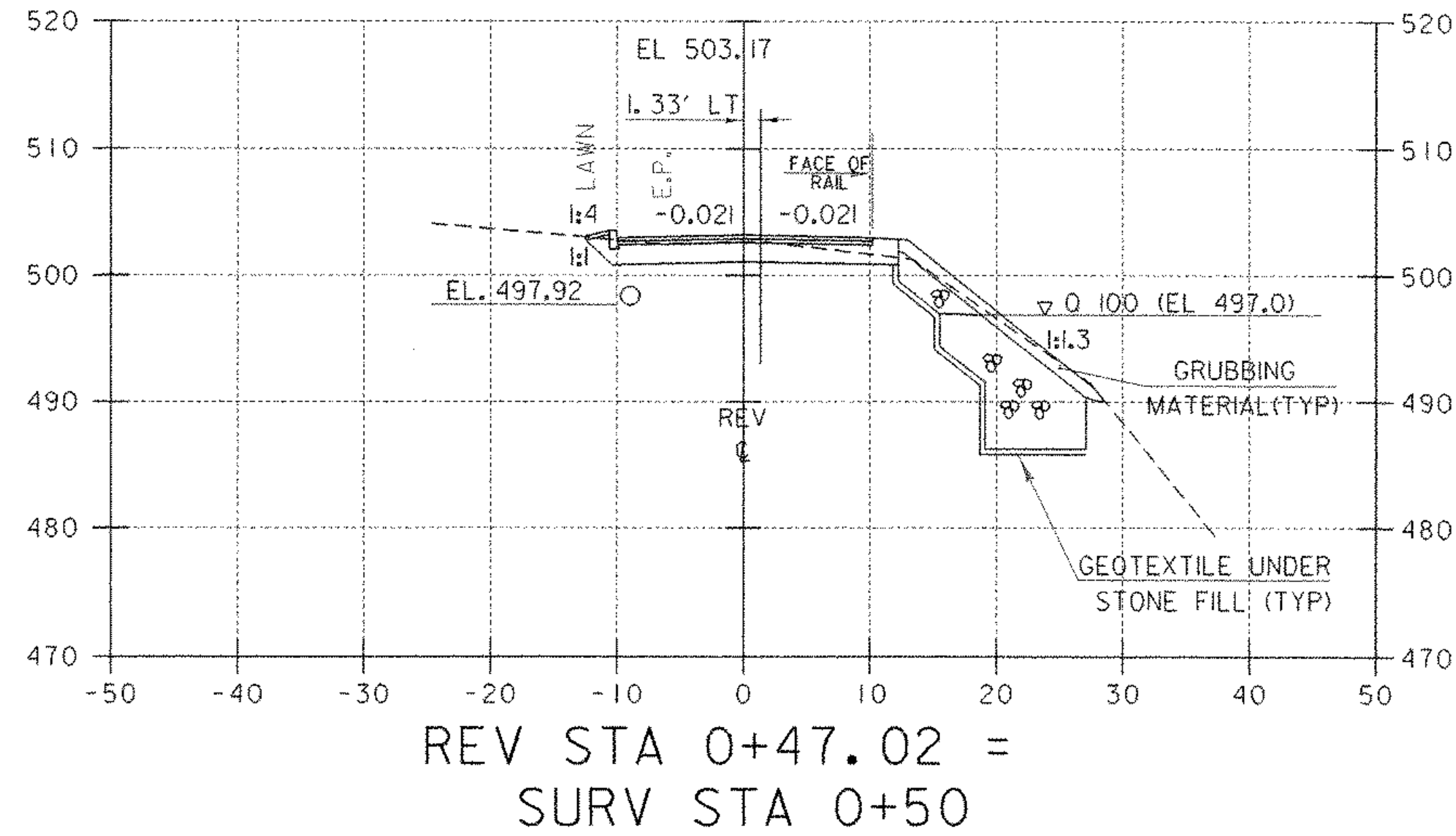
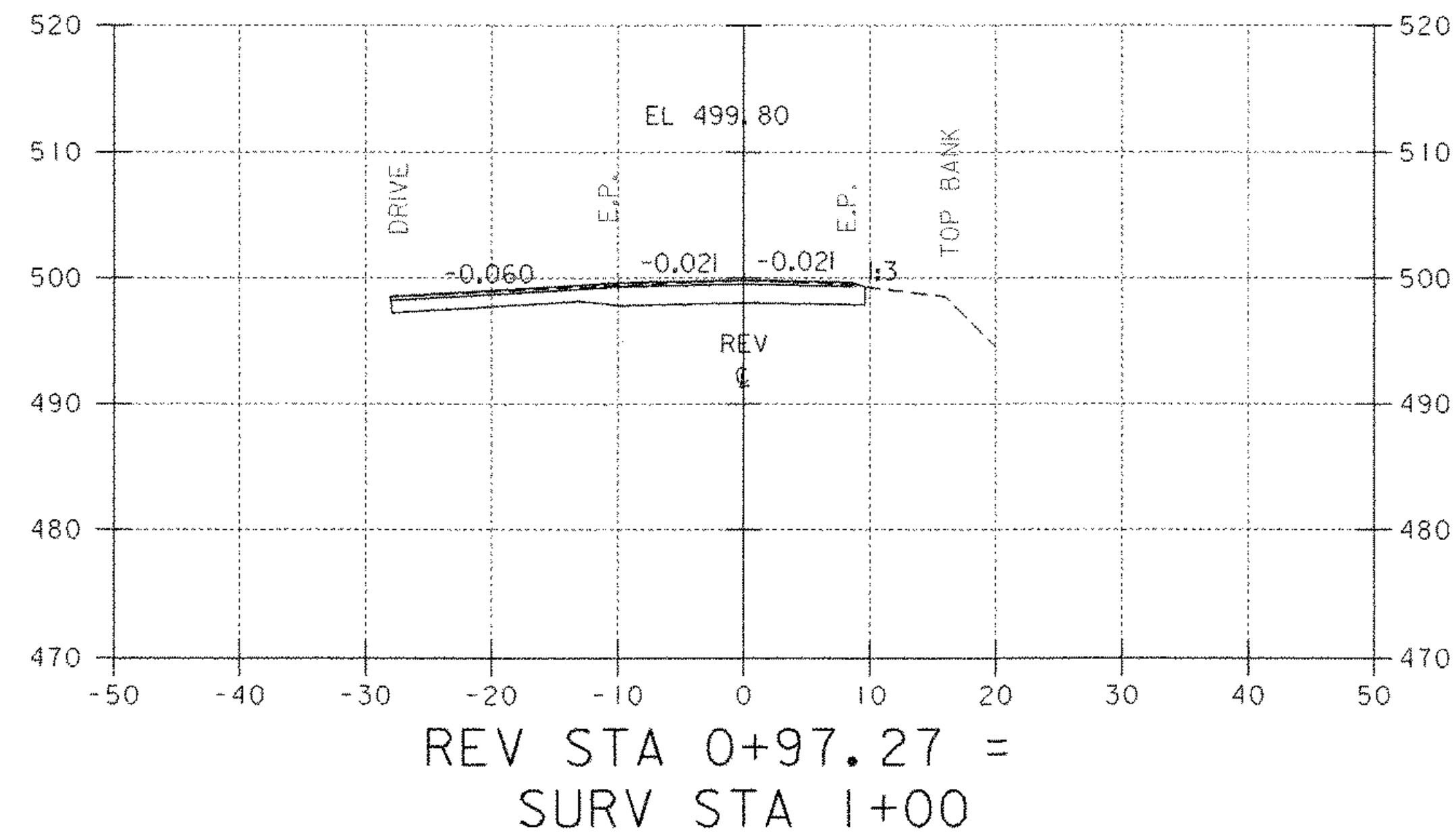


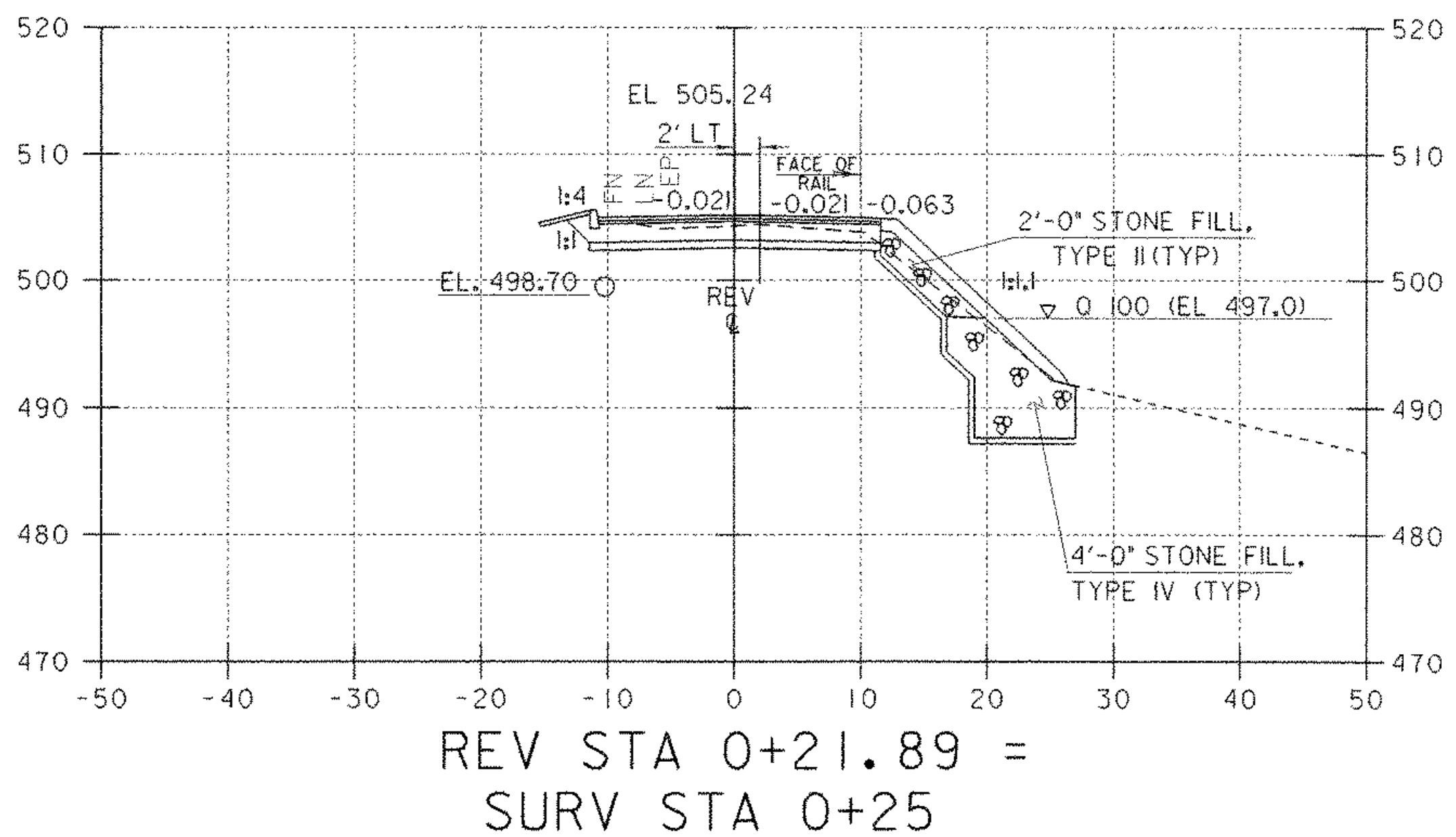
END STONE FILL, TYPE II, STONE FILL, TYPE IV,
GRUBBING MATERIAL AND GEOTEXTILE UNDER STONE FILL.
REV § STA 0+68 RT



SUR STA 1+ 50
END SIDELINE APPROACH
MATCH EXISTING GRADE



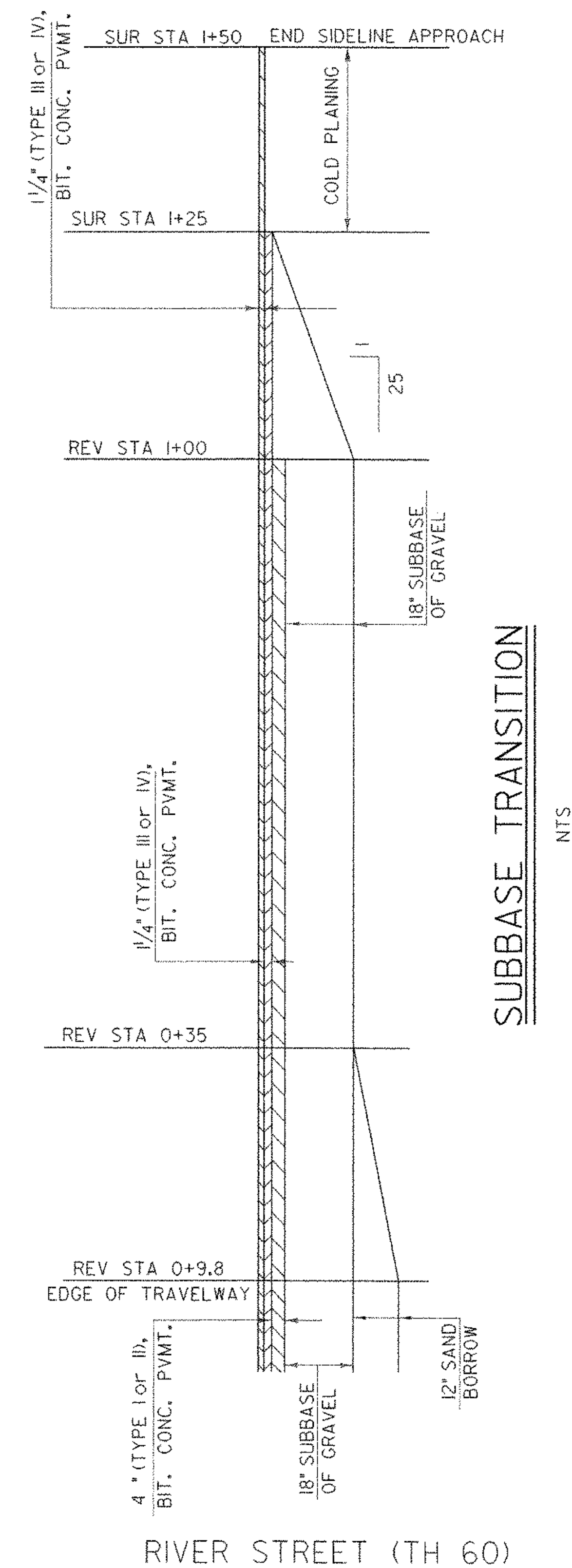
CONSTRUCT DRIVE REV
STA 0 + 95 LT (PAVED)



BEGIN STONE FILL, TYPE II, STONE FILL, TYPE IV,
GRUBBING MATERIAL AND GEOTEXTILE UNDER STONE FILL
REV § STA 0+20 RT

NOTE: EXCAVATION REQUIRED FOR PLACEMENT OF
STONE FILL, TYPE II, STONE FILL, TYPE IV AND
GRUBBING MATERIAL ALONG SIDELINE "B" WILL BE
PAID AS THE ITEM 203.15 "COMMON EXCAVATION".

PIPE AT REV STA 0+64
FOR SECTION
SEE SHEET 62



SHEET NAME: SIDELINE "B" CROSS SECTIONS		
PROJECT NAME: JOHNSON	HIGHWAY NO.: TH 2	
PROJECT NUMBER: BHO 1448(18)	BRIDGE NO.: 6	
	OVER: THE LAMOILLE RIVER	
FILE NAME: /s/r1/90j067/sj067xs.dgn	PLOT DATE: 02-SEP-2005	
PROJECT MANAGER: R. WHITCOMB	DRAWN BY: S. MAGNAN	
DESIGNED BY: C. MEUNIER	IPARM NAME: sc067sb.1	
BRIDGE SHEET NUMBER:	SHEET 61 OF 73	