

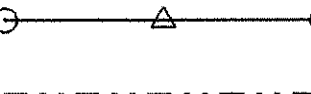


LEGEND	
— AER E&T —	AERIAL ELECTRIC & TELEPHONE
	DISTURBED AREAS REQUIRING RE-VEGETATION
	EROSION MATTING
	LIMITS OF SOIL DISTURBANCE
- - - - -	RIPARIAN BUFFER ZONE

1. THESE PLANS SHOW A CONCEPTUAL EROSION CONTROL PLAN, THE CONTRACTOR MUST SUBMIT A TEMPORARY EROSION CONTROL PLAN FOR APPROVAL.
2. TEMPORARY EROSION CONTROL MEASURES ARE CONCEPTUALLY SHOWN. THE CONTRACTOR MAY RELOCATE TEMPORARY MEASURES TO IMPROVE EROSION CONTROL WITH APPROVAL OF THE RESIDENT ENGINEER AND ON SITE COORDINATOR. SILT FENCE SHALL NOT BE INSTALLED ACROSS CONTOURS.
3. THE CONTRACTOR SHALL USE OTHER TEMPORARY EROSION CONTROL MEASURES AS NECESSITATED BY THE SEQUENCE OF CONSTRUCTION OR AS DIRECTED BY THE RESIDENT ENGINEER AND ON SITE COORDINATOR.
4. REFER TO TEMPORARY EROSION CONTROL DETAIL SHEETS FOR ADDITIONAL DETAILS.
5. WHERE LEDGE IS EXPOSED, GRAVEL BAGS MAY BE USED INSTEAD OF FILTER CURTAIN. PAYMENT FOR THIS ITEM SHALL BE INCIDENTAL TO ITEM 649.61 "GEOTEXTILE FOR FILTER CURTAIN".

WALSH, ROBERT P.

ALLEN, HAROLD D. & GERMAINE M.

WALSH, ROBERT P.

RECH, MARY F. & MELVYN

RECH, MARY F. & MELVYN

APPROXIMATE UTILITY RELOCATION ROUTE BY CENTRAL VERMONT PUBLIC SERVICE CORP. AND VERIZON COMMUNICATIONS.
SILVESTER, JOHN H. & LISA A.

SILVESTER, JOHN H. & LISA A.

LEGEND	
— AER E&T —	AERIAL ELECTRIC & TELEPHONE
- - - - -	RIPARIAN BUFFER ZONE
AG ———	AGRICULTURAL LAND

DATUM	
VERTICAL	USGS 1928
HORIZONTAL	ASSUMED

SCALE 1" = 20' - 0
20 0 20

EPSC FINAL CONDITIONS SITE PLAN

PROJECT:	READING	PROJECT NO.:	BRZ 1444 (23)
DESIGN FILE NAME: 90j058\structures\s90j058bdr_ero.dgn		PLOT DATE: 13-FEB-2008	
IPARM FILE NAME: s90j058fincon.i		SURVEY DATE: 12/2000	
SURVEYED BY: R. GILMAN		DRAWN BY: M. FESSEL	
SQUAD LEADER: C.P. WILLIAMS		SHEET: 34 OF 49	
EPSC FINAL CONDITIONS SITE PLAN			

