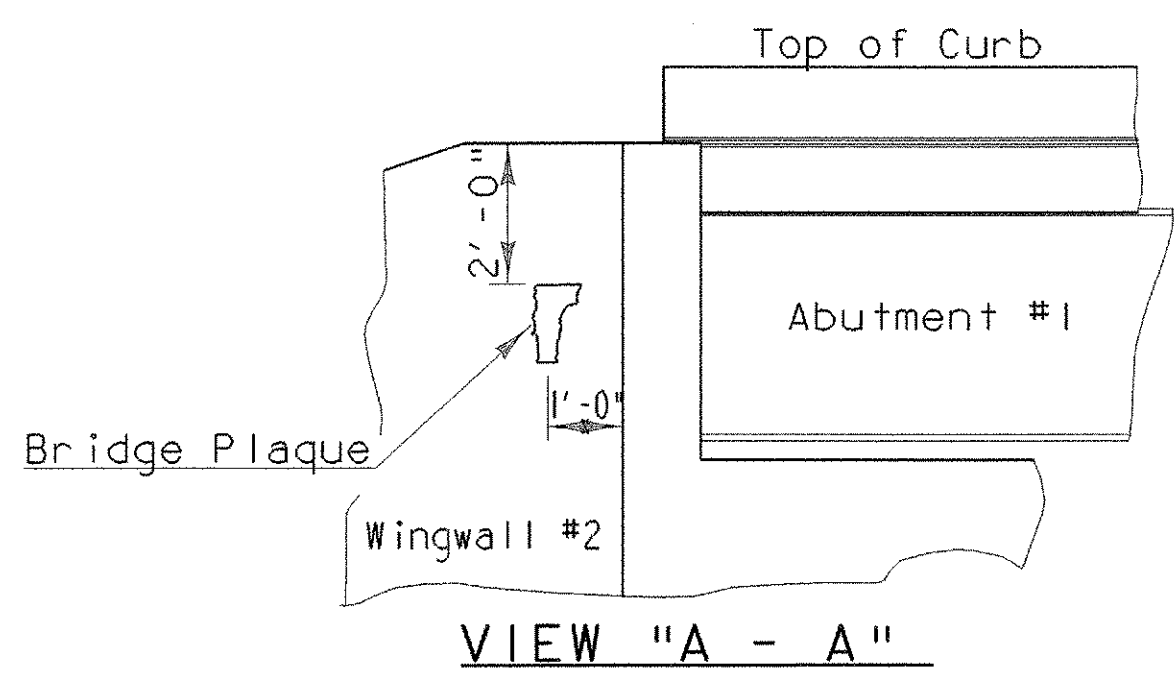
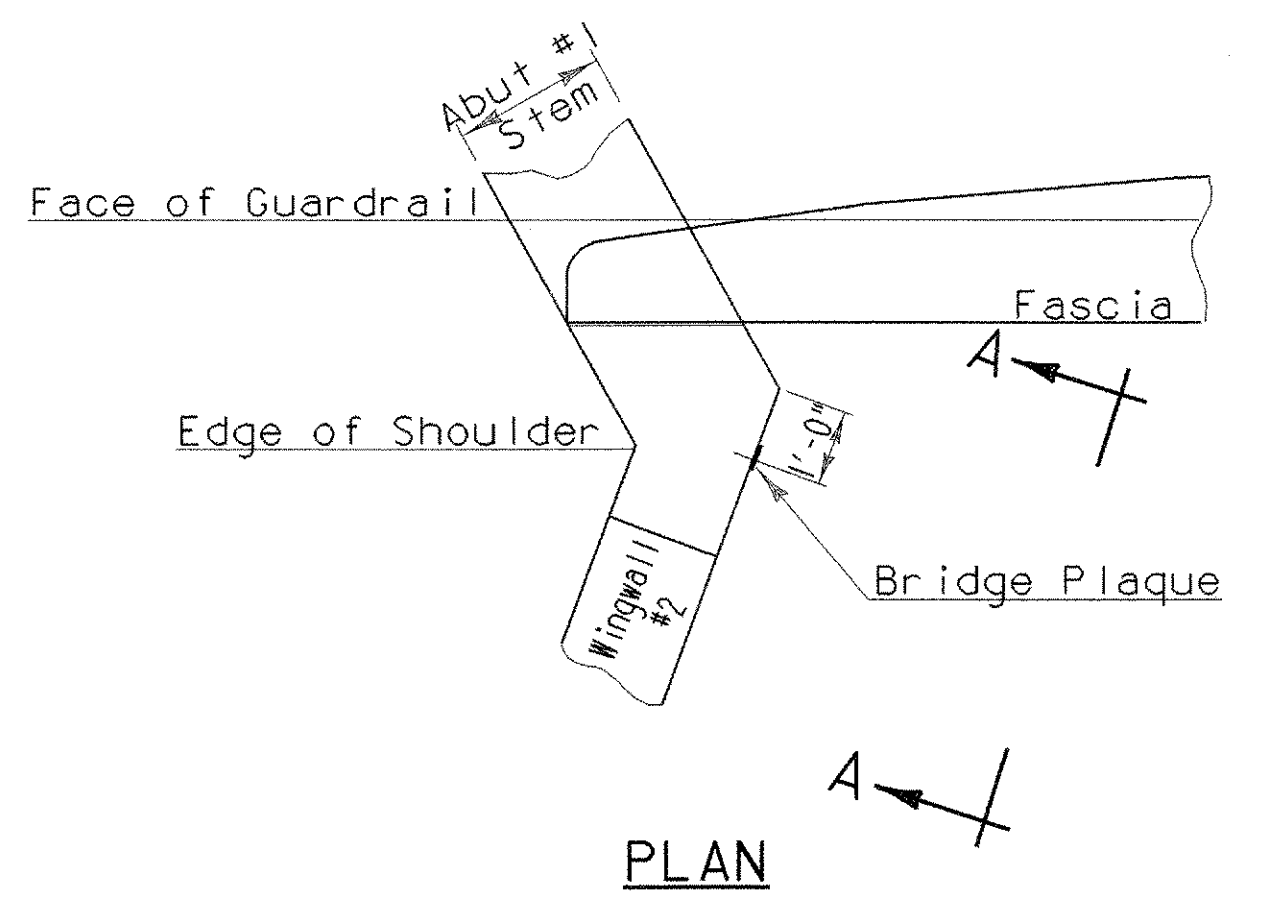
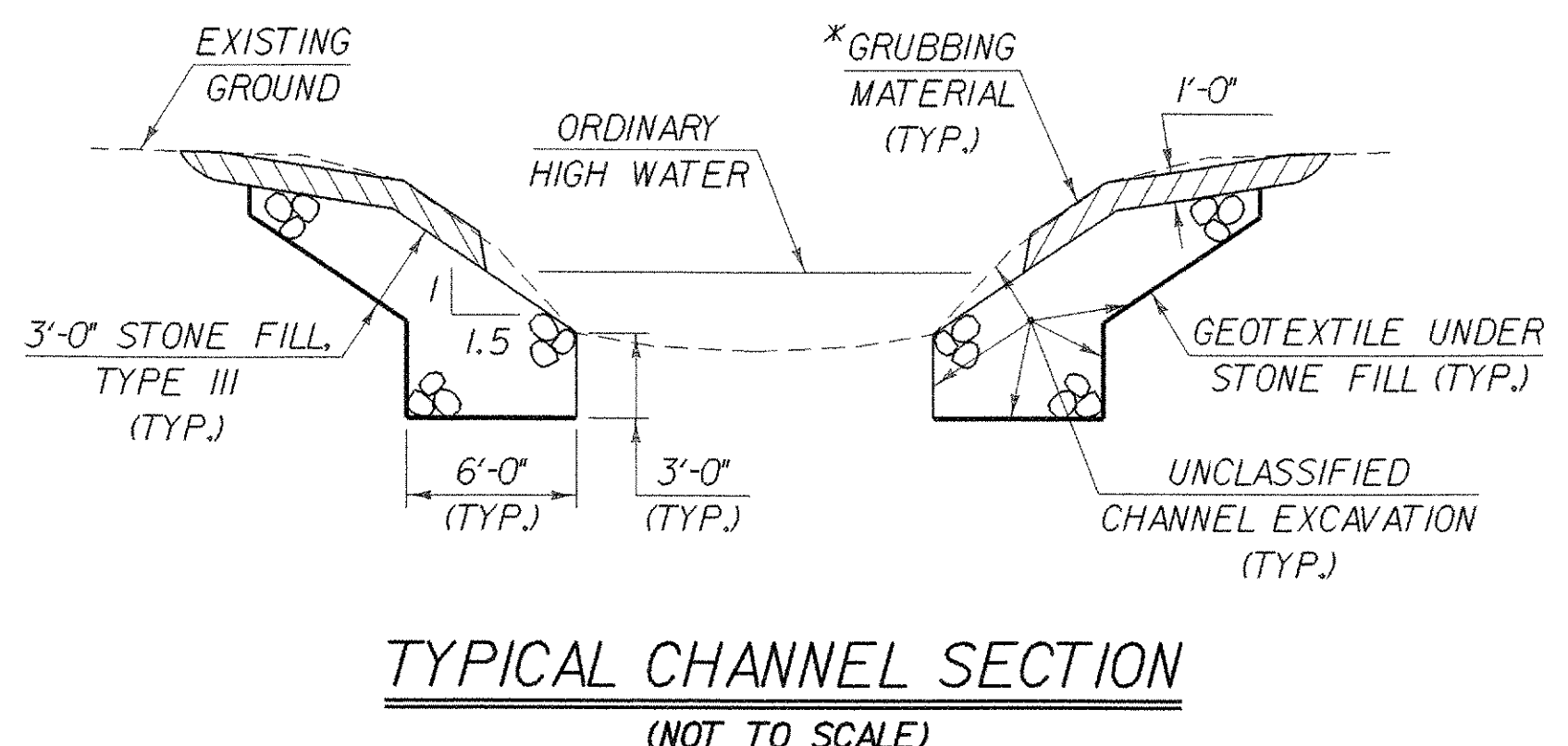


- NOTES**
1. ACTUAL COFFERDAM LIMITS TO BE DETERMINED BY THE CONTRACTOR.
 2. THE PAY LIMITS OF "COFFERDAM EXCAVATION, EARTH" AND "COFFERDAM EXCAVATION, ROCK" SHALL BE 2'-0" OUTSIDE THE PERIMETER OF SUBSTRUCTURE FOOTING, UP TO EXISTING GROUND OR BOTTOM OF SUBBASE, WHICHEVER IS LOWER.
 3. ONE FOOT UNDERCUT AS DETERMINED NECESSARY BY THE RESIDENT ENGINEER.
 4. IF A COFFERDAM IS CONSTRUCTED WHICH IS LARGER THAN THE INDICATED COFFERDAM EXCAVATION PAY LIMITS, PAYMENT FOR ALL UNCLASSIFIED CHANNEL EXCAVATION, INCLUDING THAT PORTION WHICH IS INSIDE THE COFFERDAM BUT OUTSIDE THE COFFERDAM EXCAVATION PAY LIMITS, WILL BE MADE AT THE CONTRACT UNIT PRICE FOR UNCLASSIFIED CHANNEL EXCAVATION.



LOCATE BRIDGE PLAQUE

The bridge plaque will be supplied by The Agency of Transportation and shall be installed by the contractor at abutment #1 on the right side as shown or as directed by the engineer.



*GRUBBING MATERIAL SHALL NOT BE PLACED ON THE STONE FILL IN THE AREA UNDER THE BRIDGE.

NOTE : GRUBBING MATERIAL SHALL BEGIN AT THE BOTTOM OF SUBBASE WHEN THE STONE FILL INTERSECTS THE ROADWAY SUBBASE.

STATE OF VERMONT			
AGENCY OF TRANSPORTATION			
Town Of	READING	Bridge No.	25
Highway No.	TH 8	Log Sta.	
		Rev. Sta.	
TH 8 OVER MILL BROOK			
MICELLANEOUS DETAIL SHEET			
Designed By	W. B. SYMONDS	Drawn By	W. B. SYMONDS
Checked By	R. S. YOUNG	Date	8/99
		Bridge Design Supervisor	C. P. WILLIAMS
		Date	9/00
PROJECT	READING	PROJECT NO.	BRZ 1444 (23)
I:\G.C. Info\Projects\90\058\Structures\sj058pr1.dwg\105mis.i			
Bridge Sheet No.		Sheet	19 of 49