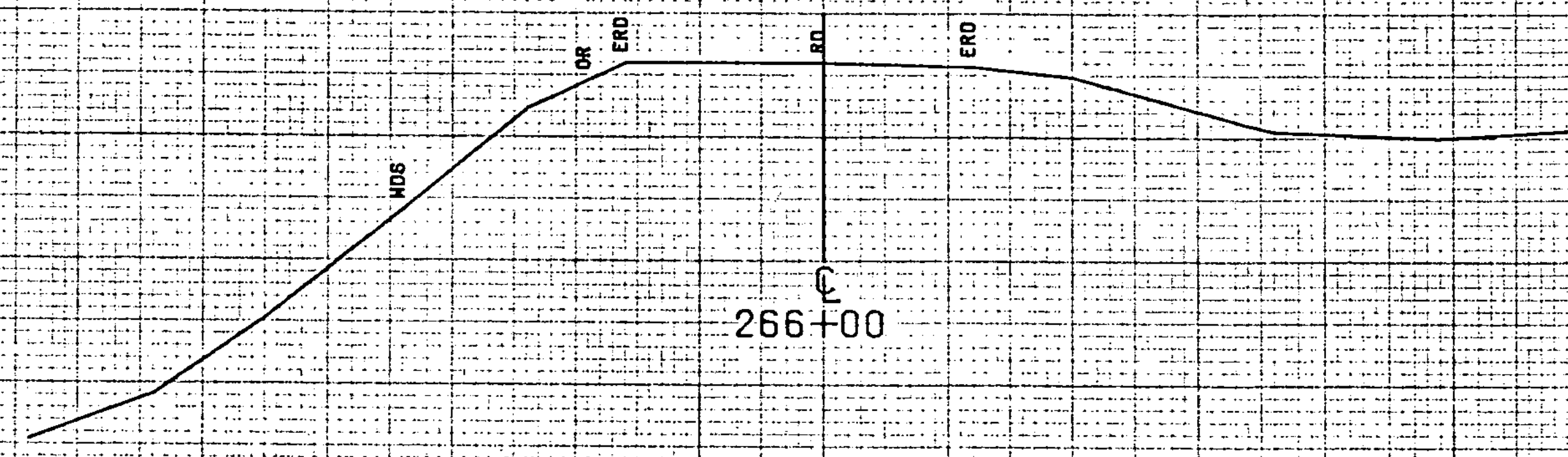


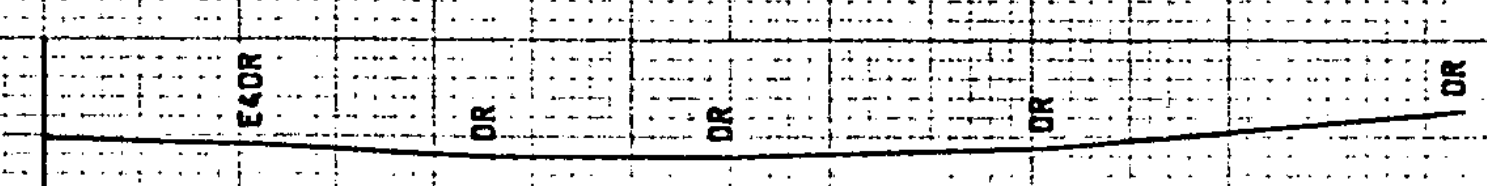
620

266+50



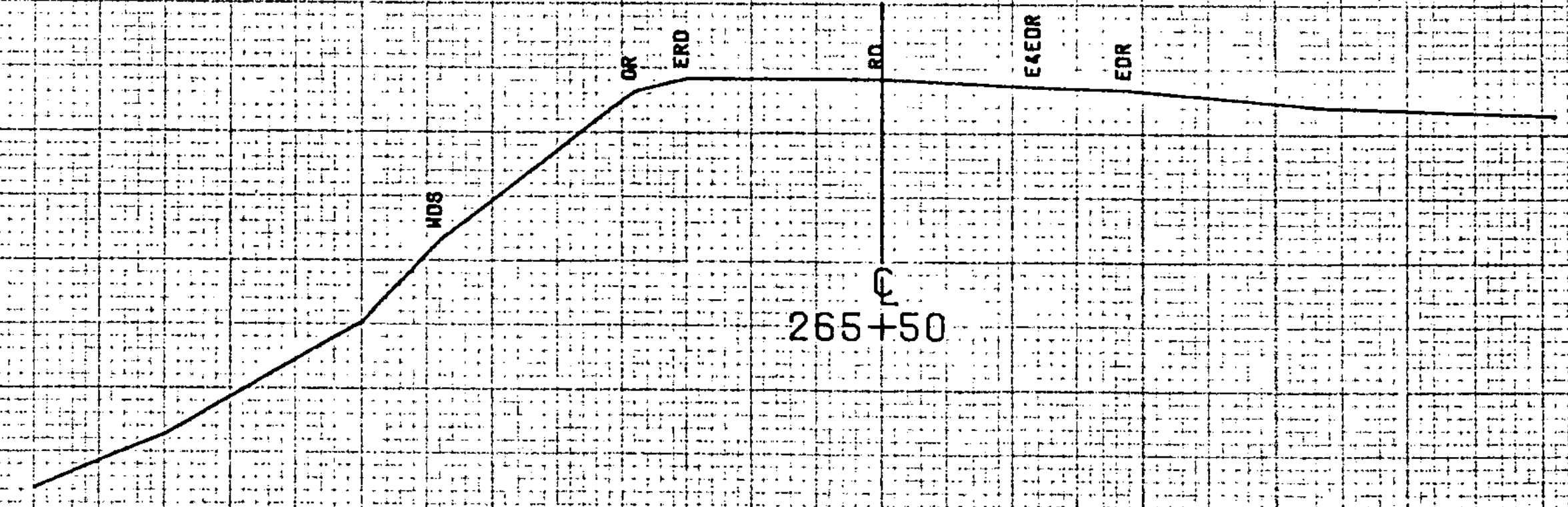
620

266+00



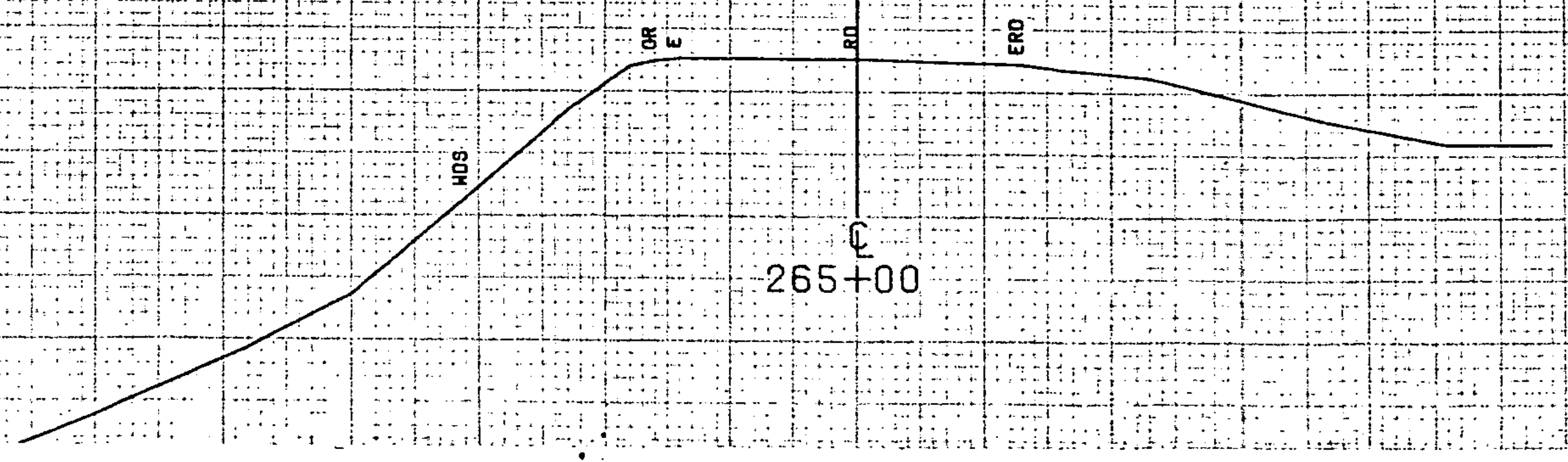
620

265+70



620

265+50



620

265+00

SCALE 10 FEET

FROM STA. 265+00 TO STA. 266+50
 PROJECT NAME HARTFORD 265+0
 NO. OS2194(4) PLOTTED 04/13/78
 SURVEYED BY FANTONI APRIL 1978
 SHEET 33 OF 60 SHEETS