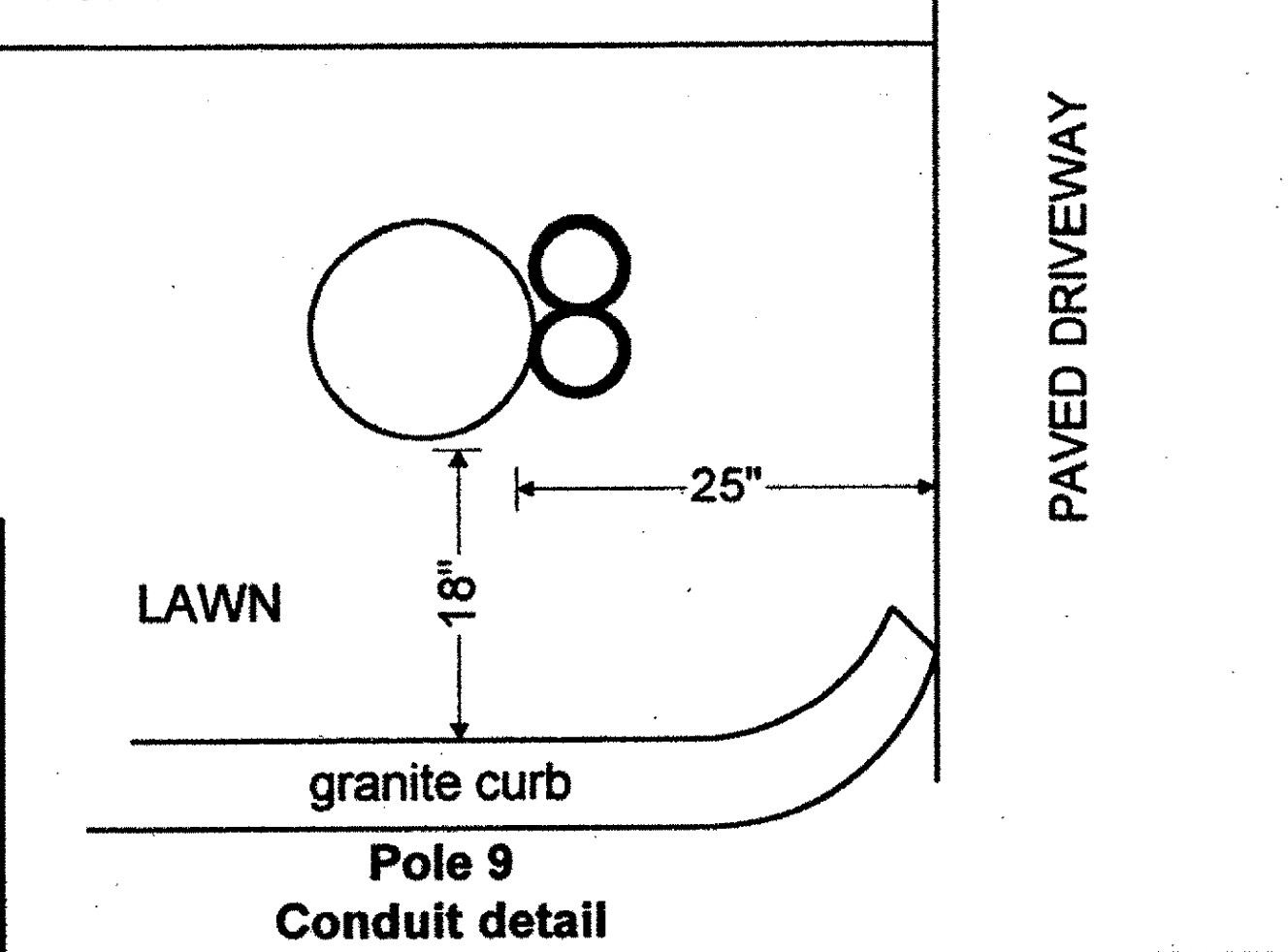



**WORK ORDER  
CONCRETE SIDEWALK**



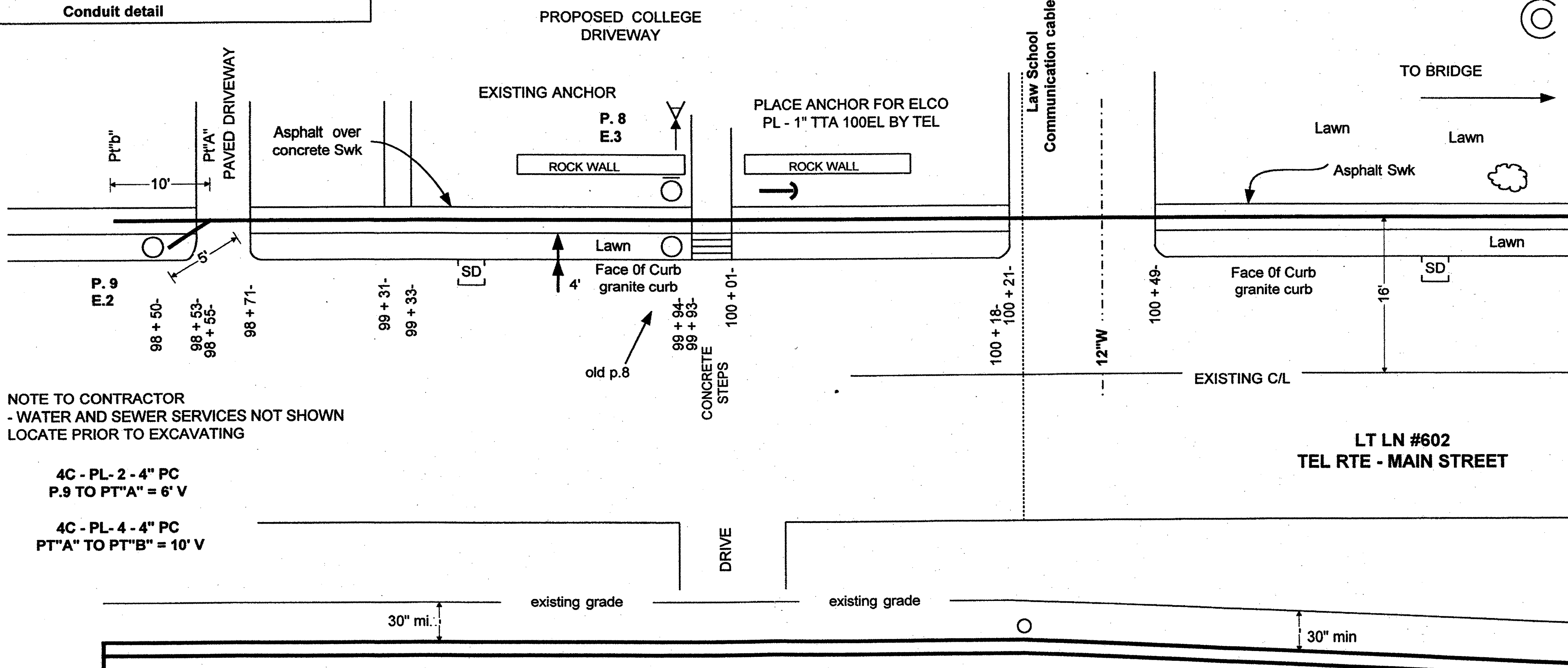
Notice: Not for Use/disclosure outside of BELL ATLANTIC without written agreement

**BELL ATLANTIC**

	SAFETY NOTES: <b>HIGHWAY TRAFFIC PEDESTRIAN TRAFFIC</b>		MOD/REV NO.	DATE	EWO NO.
	SIGNATURE				PRINT <b>4</b> OF
	DATE 5/24/2000				PREPARED BY: <b>J. BRIAN GRESL</b>
	TYPE				C.O. /EXCHANGE NAME: <b>S. ROYALTON</b>
AERIAL		RECORD REF:	INPUT	C.O. /EXCHANGE CODE: <b>4875</b>	
7.2 KV MGN SYSTEM		CONDUIT			MUNICIPALITY: <b>S. ROYALTON</b>
CABLE PRESS.	UNDER PRESS. YES <input type="checkbox"/> NO <input checked="" type="checkbox"/>	BUFFER YES <input type="checkbox"/> NO <input checked="" type="checkbox"/>	MANHOLE LOCATION MH# NA		
TRANSMISSION	26GA LIMIT YES <input type="checkbox"/> NO <input checked="" type="checkbox"/>	AMT. BRIDGE TAP	INPUT	KF	

PROJECT - 131154

SEE PLAN #



SEE PLAN # 3

NOTE TO CONTRACTOR  
- WATER AND SEWER SERVICES NOT SHOWN  
LOCATE PRIOR TO EXCAVATING

4C - PL-2 - 4" PC  
P.9 TO PT"A" = 6' V

4C - PL-4 - 4" PC  
PT"A" TO PT"B" = 10' V

6/23/00

RECEIVED  
JUN 26 2000  
UTILITIES

Sheet 86 of 118

SEE PLAN # 6