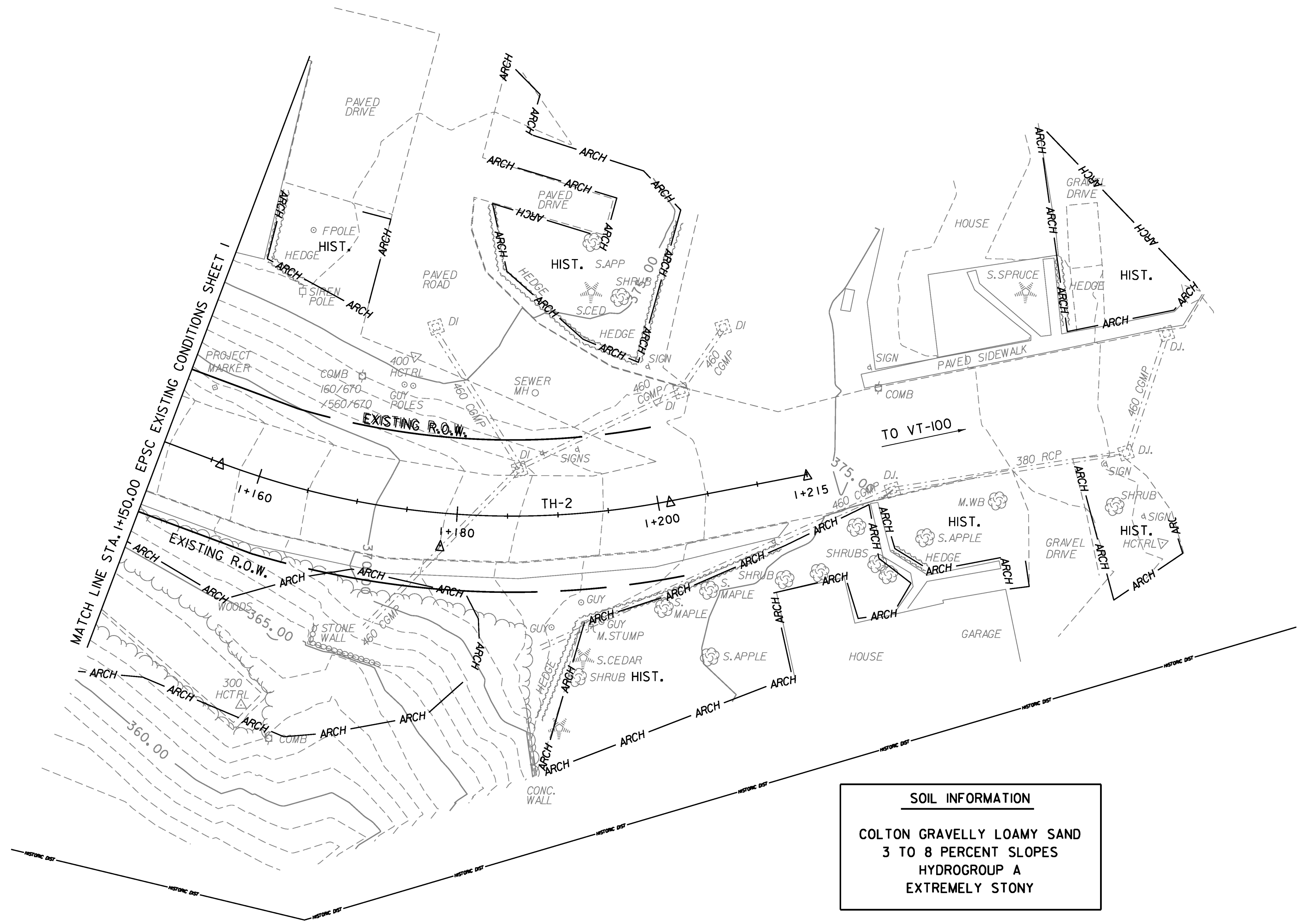
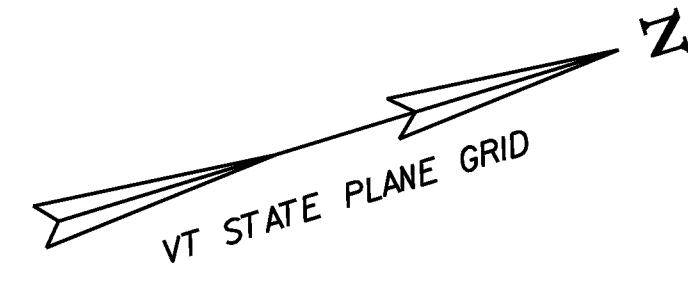
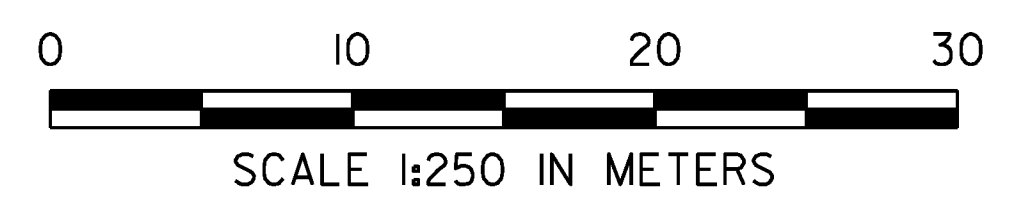


LEGEND		
—	HISTORIC	HISTORIC DISTRICT
—	HIST.	HISTORICAL
— ARCH —	ARCH	ARCHAEOLOGY



SOIL INFORMATION
 COLTON GRAVELLY LOAMY SAND
 3 TO 8 PERCENT SLOPES
 HYDROGROUP A
 EXTREMELY STONY



PROJECT NAME:	READSBORO
PROJECT NUMBER:	BRF 0105 (3)
FILE NAME:	89J088/STR/s89J088/ep_ex.dgn
PLOT DATE:	07-MAR-2012
PROJECT LEADER:	J. LACROIX
DRAWN BY:	G. ROKES
DESIGNED BY:	W. PELLETTIER
CHECKED BY:	W. PELLETTIER
EPSC EXISTING CONDITIONS SHEET 2	SHEET 72 OF 90