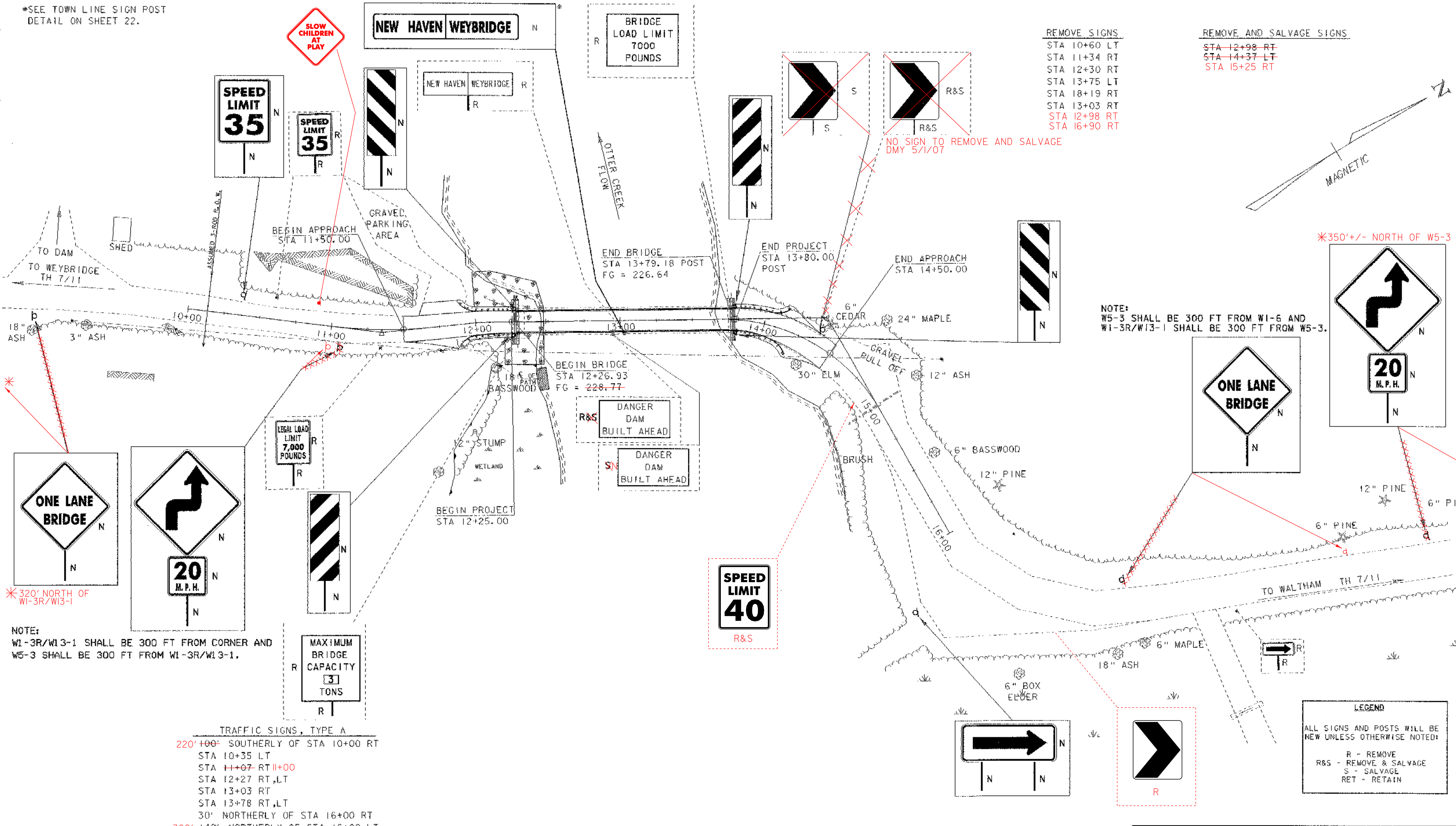


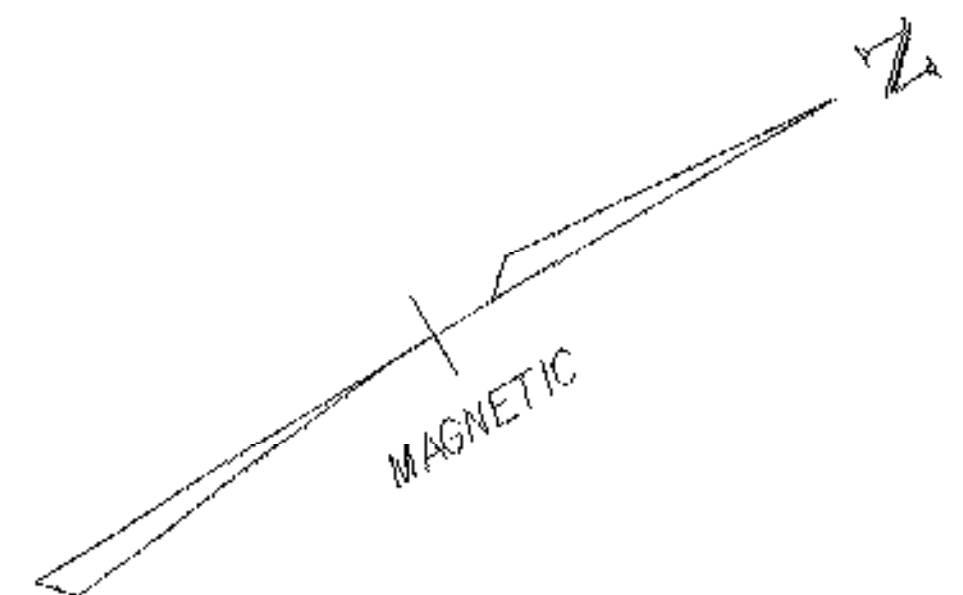
\*SEE TOWN LINE SIGN POST  
DETAIL ON SHEET 22.



- REMOVE SIGNS**
- STA 10+60 LT
  - STA 11+34 RT
  - STA 12+30 RT
  - STA 13+75 LT
  - STA 18+19 RT
  - STA 13+03 RT
  - STA 12+98 RT
  - STA 16+90 RT

- REMOVE AND SALVAGE SIGNS**
- STA 12+98 RT
  - STA 14+37 LT
  - STA 15+25 RT

NO SIGN TO REMOVE AND SALVAGE  
DMY 5/1/07



NOTE:  
W5-3 SHALL BE 300 FT FROM W1-6 AND  
W1-3R/W13-1 SHALL BE 300 FT FROM W5-3.

\*350' +/- NORTH OF W5-3

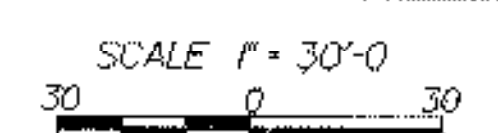
\*320' NORTH OF  
W1-3R/W13-1

NOTE:  
W1-3R/W13-1 SHALL BE 300 FT FROM CORNER AND  
W5-3 SHALL BE 300 FT FROM W1-3R/W13-1.

DATUM	NGVD 1929
VERTICAL	ASSUMED
HORIZONTAL	

- TRAFFIC SIGNS, TYPE A**
- 220' +00' SOUTHERLY OF STA 10+00 RT
  - STA 10+35 LT
  - STA 11+07 RT 11+00
  - STA 12+27 RT,LT
  - STA 13+03 RT
  - STA 13+78 RT,LT
  - 30' NORTHERLY OF STA 16+00 RT
  - 300' +40' NORTHERLY OF STA 16+00 LT
  - 650' 350' NORTHERLY OF STA 16+00 LT
  - STA 12+98 RT (ON BRIDGE)
  - ERECT SALVAGED SIGNS
  - ~~12+98 RT (ON BRIDGE)~~
  - ~~14+37 LT~~
  - ~~15+25 RT~~

**TRAFFIC SIGN SHEET**



PROJECT: <b>NEW HAVEN WEYBRIDGE</b>	PROJECT NO.: <b>BHO-BTN 2005 (1)</b>
DESIGN FILE NAME: /str4/89j081/sj081trf.dgn	PLOT DATE: 28-FEB-2007
IPARM FILE NAME: sj081trf.i	SURVEY DATE: 7/90
SURVEYED BY: R. MOREAU	DRAWN BY: P. G. JARVIS
SQUAD LEADER: C. P. WILLIAMS	SHEET: 31 OF 53
TRAFFIC SIGN SHEET	

**LEGEND**

ALL SIGNS AND POSTS WILL BE  
NEW UNLESS OTHERWISE NOTED:

- R - REMOVE
- R&S - REMOVE & SALVAGE
- S - SALVAGE
- RET - RETAIN