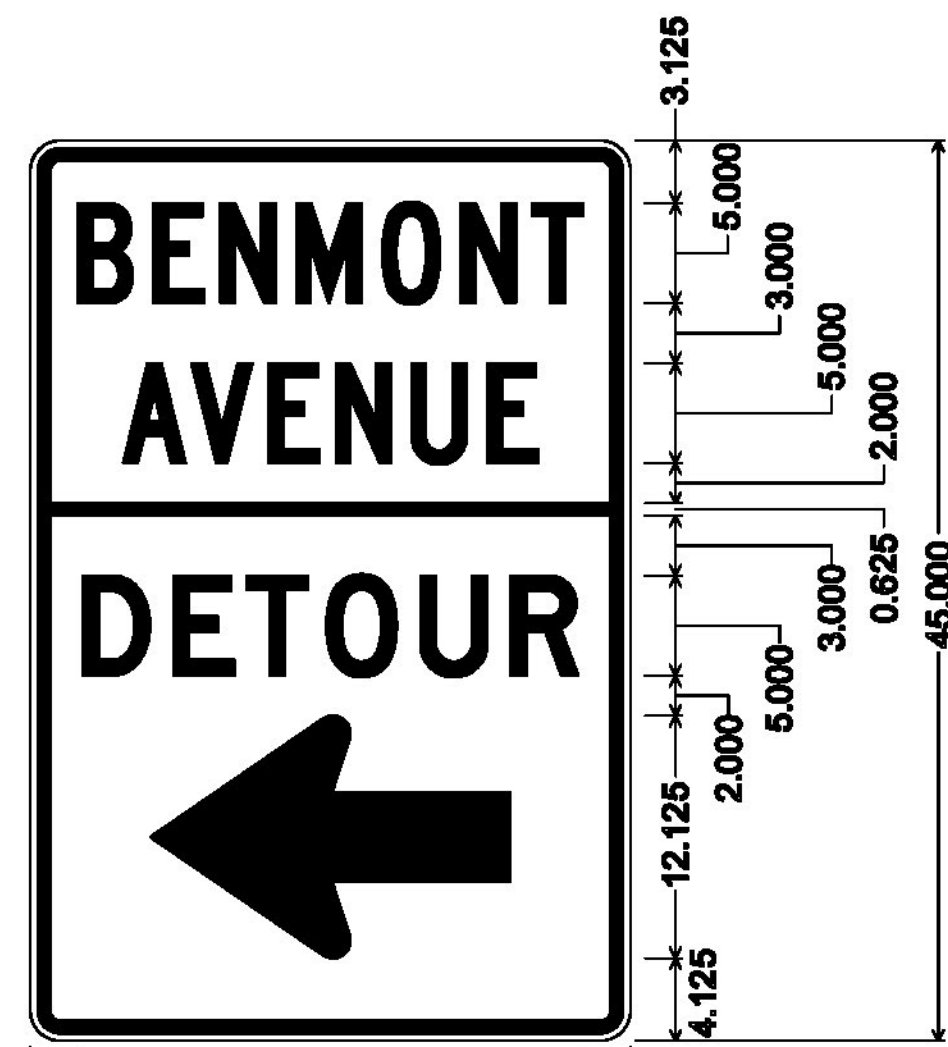


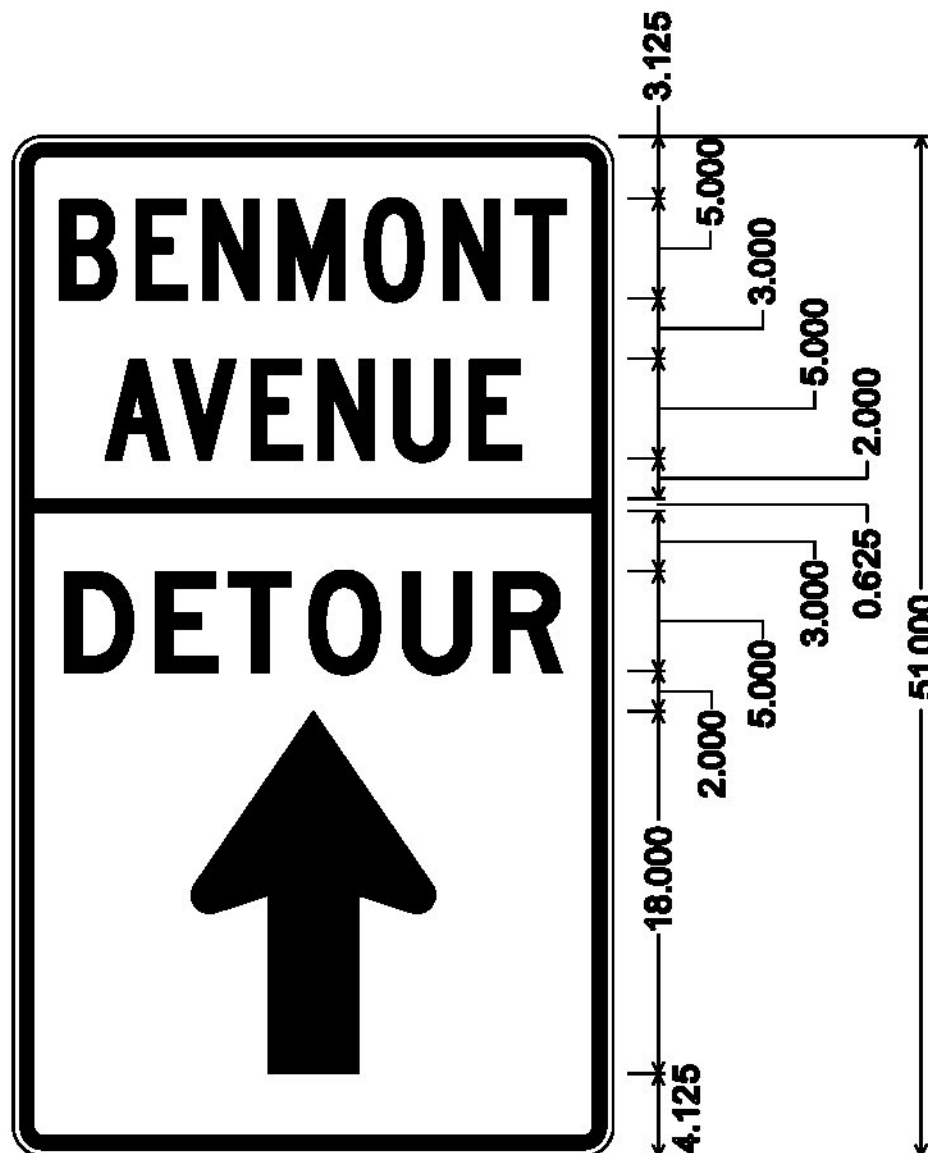
1.500" Radius, 0.625" Border, 0.375" Indent, Black on orange;  
 "BENMONT" C; "AVENUE" C;  
 "DETOUR" D;  
 Standard Arrow Custom 18.000" X 12.125" 0";



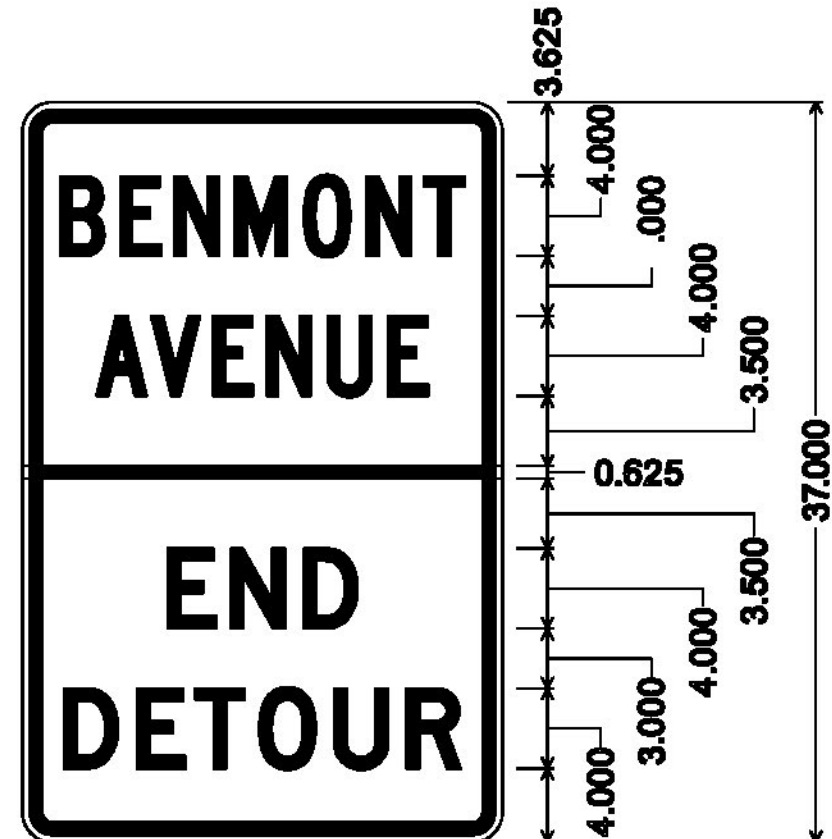
1.500" Radius, 0.625" Border, 0.375" Indent, Black on orange;  
 "BENMONT" C; "AVENUE" C;  
 "DETOUR" D;  
 Standard Arrow Custom 18.000" X 12.125" 180";



1.500" Radius, 0.625" Border, 0.375" Indent, Black on Fluorescent orange;  
 "BENMONT AVE." C; "SIDEWALK CLOSED" C;  
 "USE HICKS AVE. &" C; "HUNT ST." C;



1.500" Radius, 0.625" Border, 0.375" Indent, Black on orange;  
 "BENMONT" C; "AVENUE" C;  
 "DETOUR" D;  
 Standard Arrow Custom 18.000" X 12.000" 90";



1.500" Radius, 0.625" Border, 0.375" Indent, Black on orange;  
 "BENMONT" C;  
 "AVENUE" C; "END" D;  
 "DETOUR" D;

PROJECT NAME: BENNINGTON  
 PROJECT NUMBER: BRF 1000(16)

FILE NAME: z88j087bdr\_tcpstgndet.dgn PLOT DATE: 8/7/2014  
 PROJECT LEADER: R. HEBERT DRAWN BY: J. BLANCHARD  
 DESIGNED BY: D. BURHANS CHECKED BY: D. BRYANT  
 SIGN DETAIL SHEET SHEET 27 OF 75