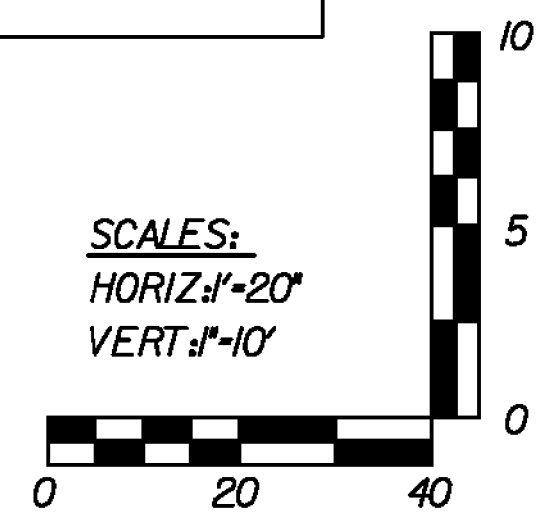
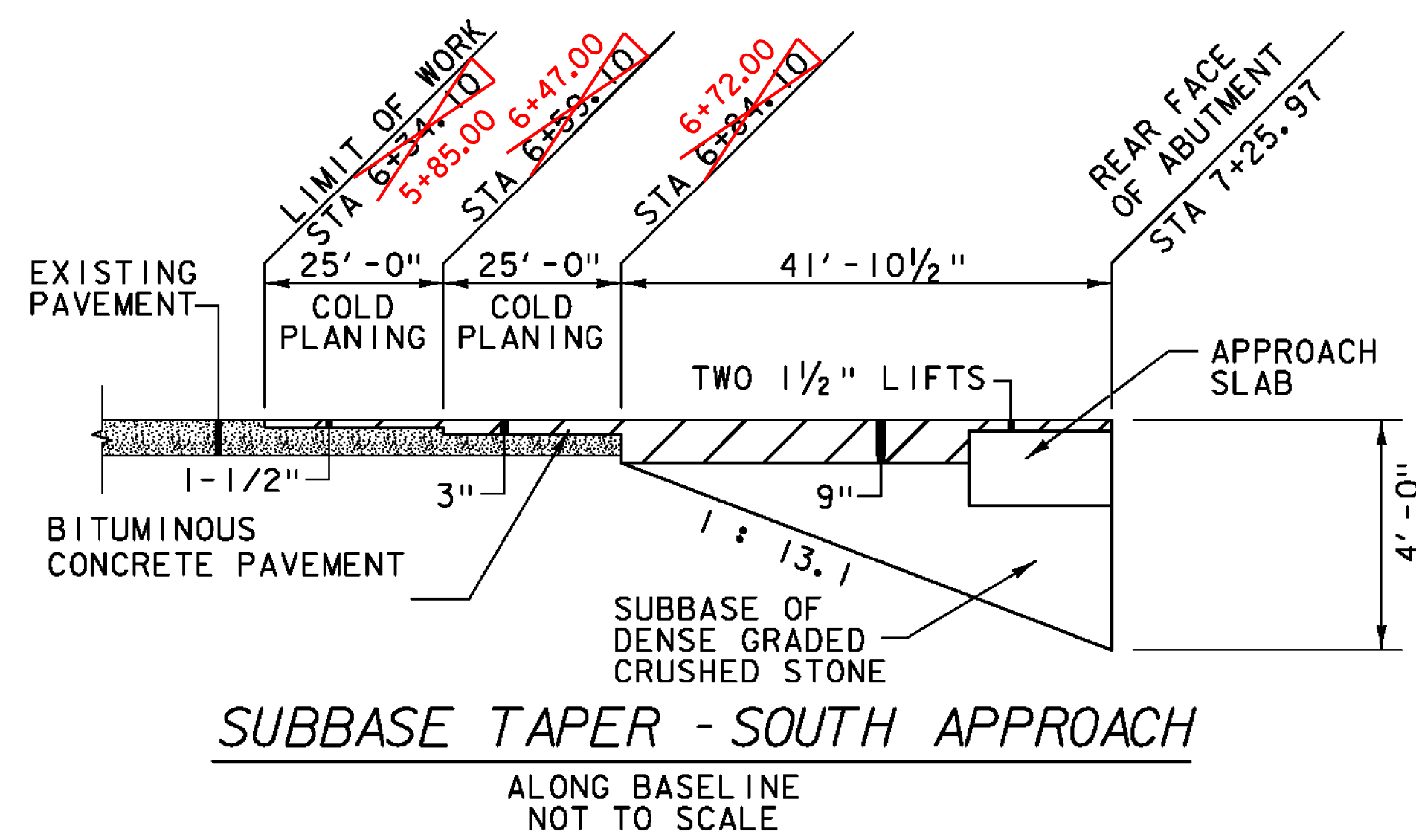
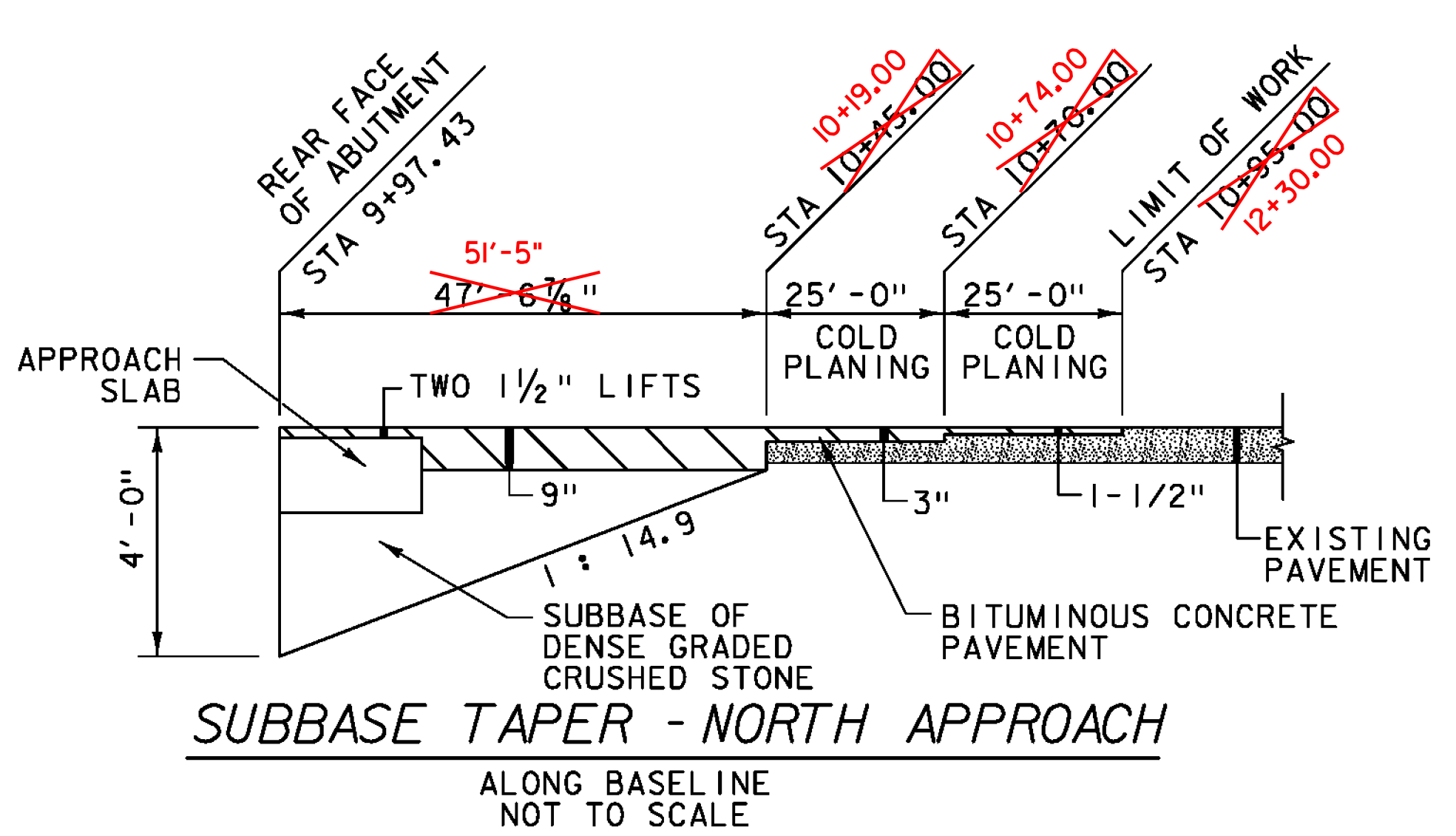


PROFILE - BENMONT AVENUE

THE GRADES SHOWN TO THE NEAREST TENTH ARE THE EXISTING GROUND ELEVATIONS ALONG THE PROPOSED ALIGNMENT

THE GRADES SHOWN TO THE NEAREST HUNDREDTH ARE THE FINISHED GRADE ELEVATIONS FOR THE PROPOSED ALIGNMENT



PROJECT NAME:	BENNINGTON	FILE NAME:	z88J087bdr_pro.dgn	PLOT DATE:	8/7/2014
PROJECT NUMBER:	BRF 1000(16)	PROJECT LEADER:	R. HEBERT	DRAWN BY:	J. DAVIS
		DESIGNED BY:	D. BURHANS	CHECKED BY:	D. BRYANT
		PROFILE SHEET		SHEET 15	OF 75