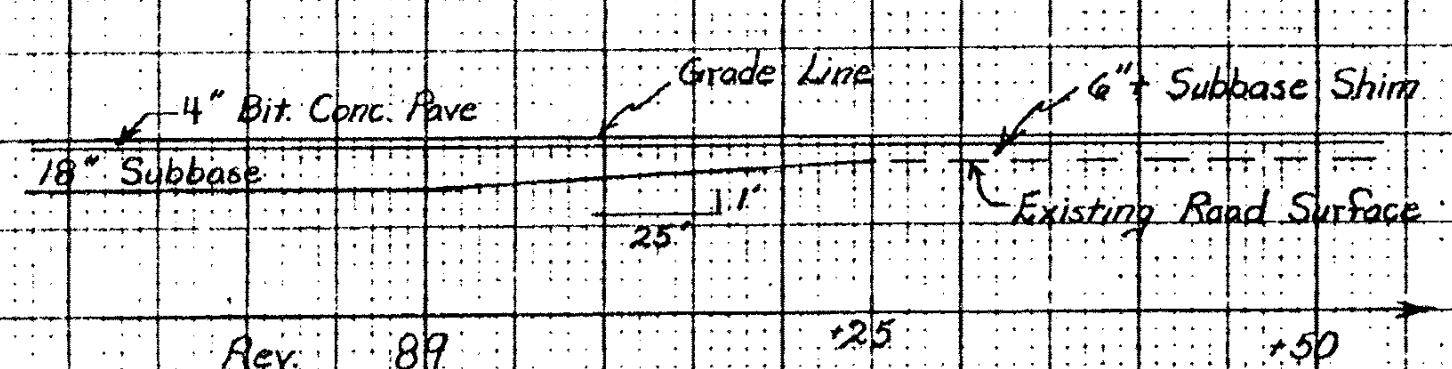
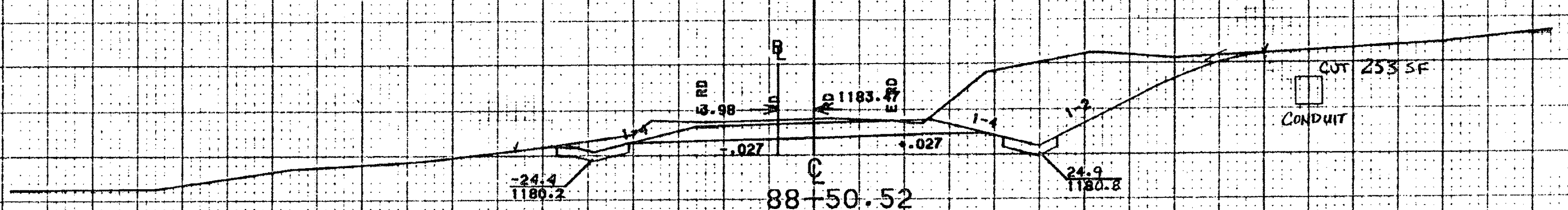


Rev. 89+00
 End Full Depth Typical
 Begin Subbase Shim Course

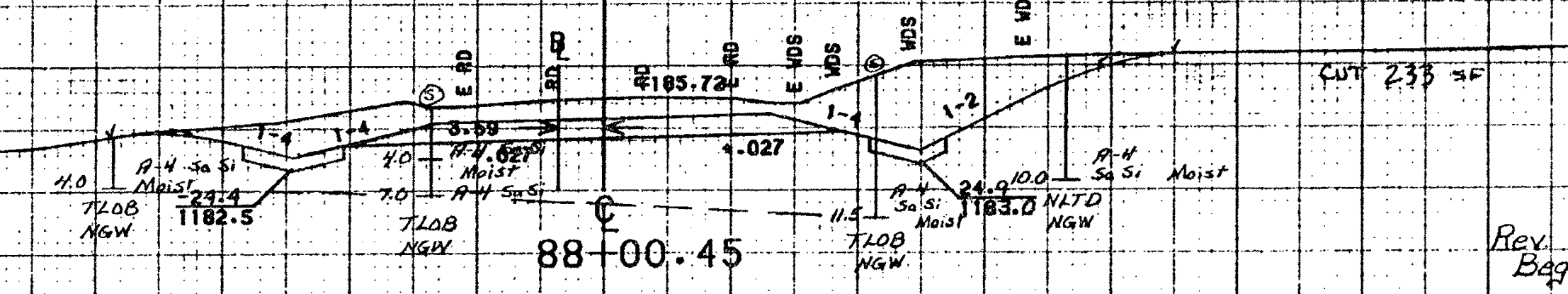


Subbase Transition Detail

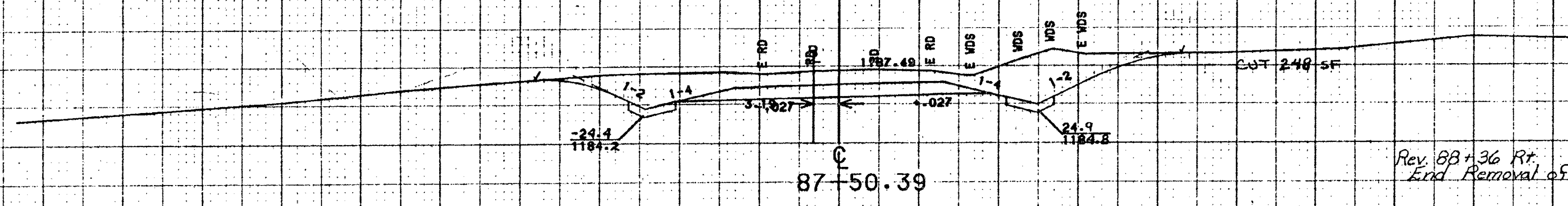
10
 0
 Scale in Feet



Note: 3' x 3' Navigation Box at Rev. 87+92 ± Lt.
 Will Be Removed Prior To Construction

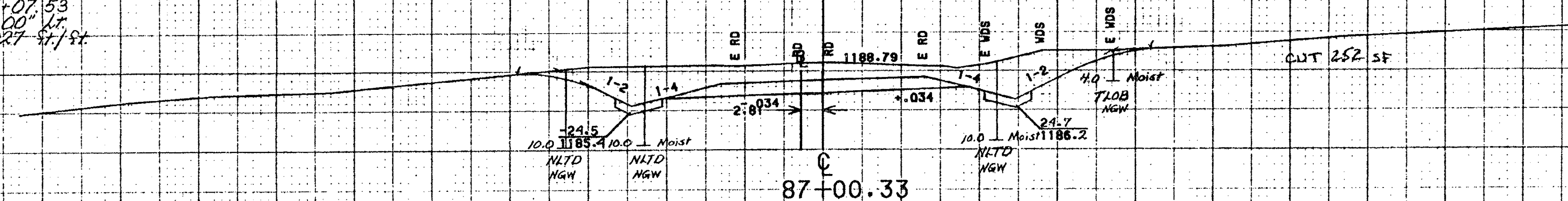


Rev. 88+52 Rt.
 Begin Removal of Existing Fence



Rev. 88+36 Rt.
 End Removal of Existing Fence

Rev. PC 87+07.53
 D = 2'-00'-00" Lt.
 Bank = 0.027 ft/ft



Scott Hill Rd. TH#5

FROM STA. 87+00.33	TO STA. 89+00.59
PROJECT NAME	BERLIN MAIN
NO. MFG.	M6290 (2) S
SURVEYED BY	REED
SHEET 59 OF 73	SHEETS
	PLOTTED 06/05/90
	09/87 0076

SCALE 1" = 50 FEET