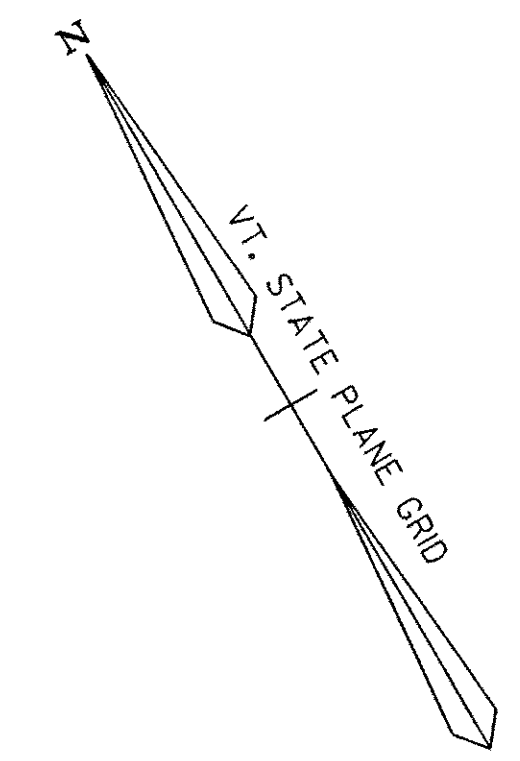


TEMPORARY EROSION CONTROL PLAN

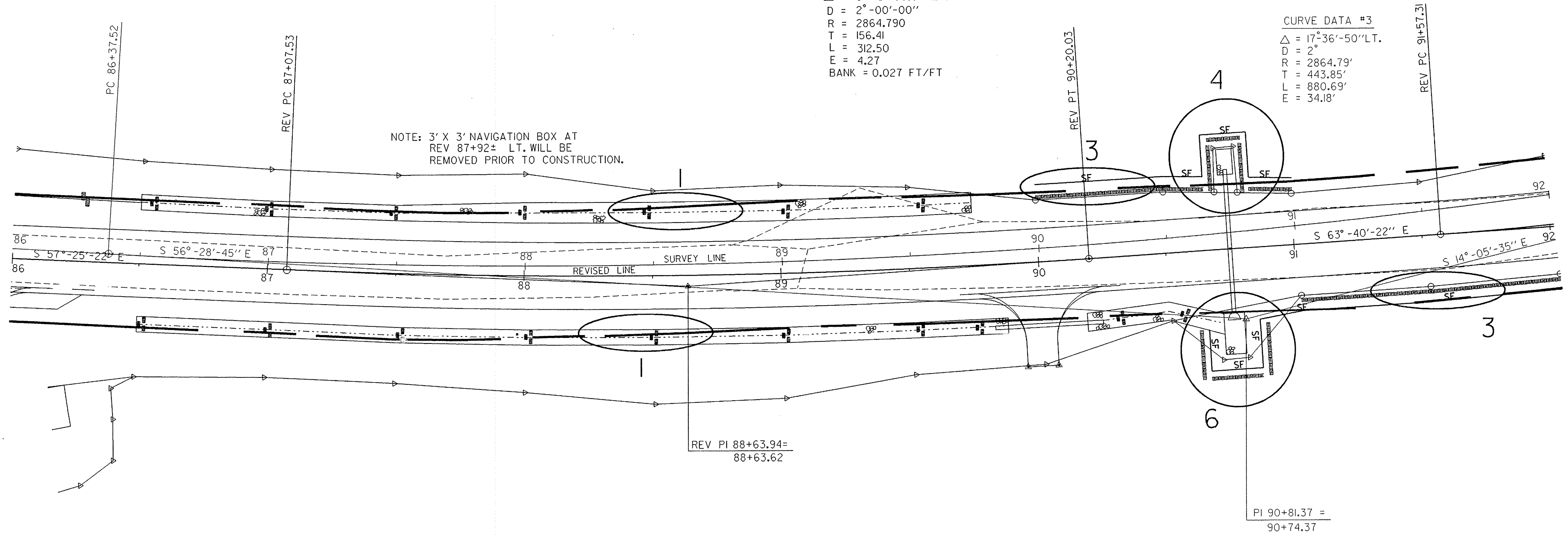


GEOTEXTILE FABRIC FOR SILT FENCE
 REV. 90+00 LT. - REV. 91+00 LT.
 REV. 90+65 RT. - REV. 92+00 RT.
 SF SILT FENCE

REV. CURVE #3
 $\Delta = 6^{\circ}15'00.0''$ LT.
 $D = 2^{\circ}00'00''$
 $R = 2864.790$
 $T = 156.41$
 $L = 312.50$
 $E = 4.27$
 BANK = 0.027 FT/FT

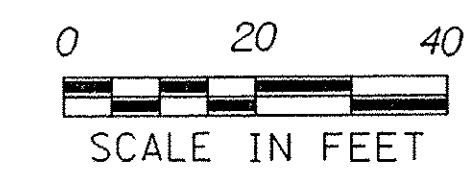
CURVE DATA #3
 $\Delta = 17^{\circ}36'50''$ LT.
 $D = 2^{\circ}$
 $R = 2864.79'$
 $T = 443.85'$
 $L = 880.69'$
 $E = 34.18'$

NOTE: 3' X 3' NAVIGATION BOX AT
 REV 87+92± LT. WILL BE
 REMOVED PRIOR TO CONSTRUCTION.



LEGEND

DATUM
 VERTICAL NGVD 1929
 HORIZONTAL NAD 1927



SURVEYED BY	<u>C. REED</u>	DATE	<u>9-87</u>
DRAWN BY	<u>D. WILLEY</u>	DATE	<u>10-87</u>
SQUAD LEADER	<u>T. BOHL</u>		
DESIGN FILE NO.	<u>/sqdd/87e055/de055bor.dgn</u>		
IPARM FILE	<u>DE055L3E</u>	DATE PLOTTED	<u>7-JUL-1997</u>
PROJ. NAME	<u>BERLIN</u>		
PROJ. NO.	<u>MEGC-M6200(2)S</u>		
SHEET	40	OF	73 SHEETS