

END R.O.W. PROJECT

MEGC M 6200(2)S TH #4 STA. 22+35 25' RT.

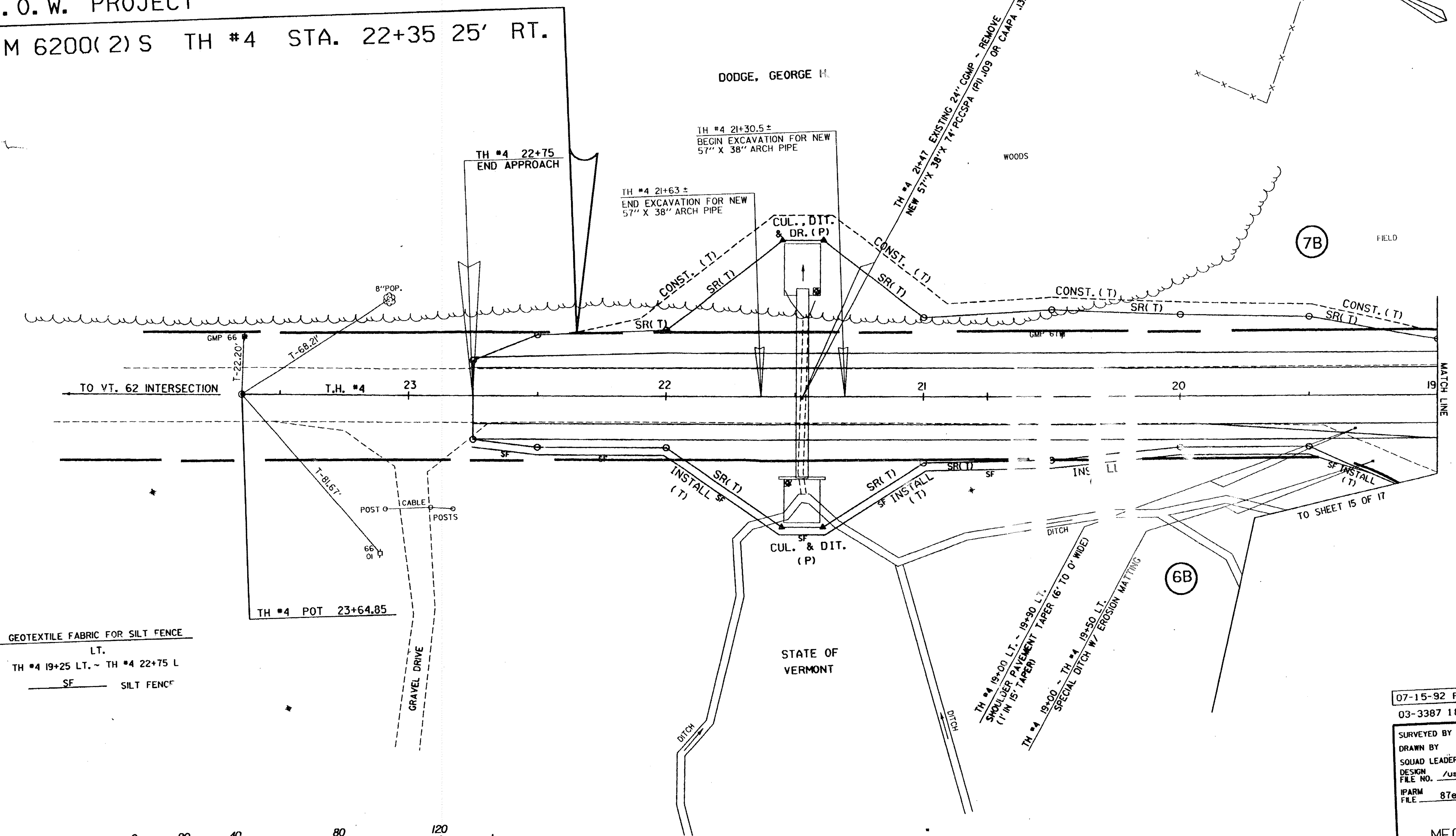
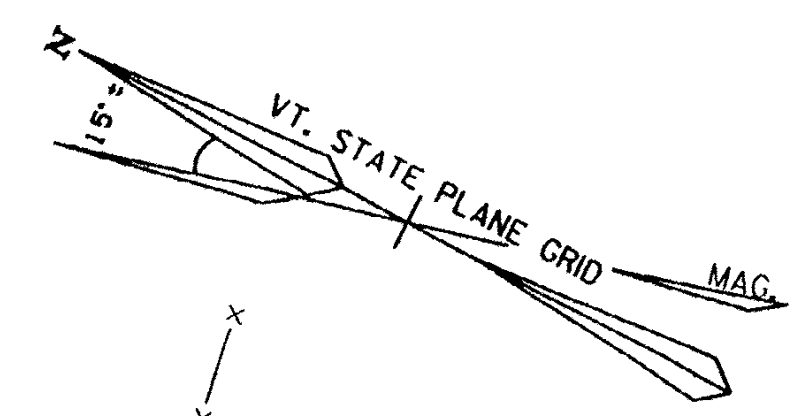
DODGE, GEORGE H.

TH #4 21+30.5±
BEGIN EXCAVATION FOR NEW
57" X 38" ARCH PIPE

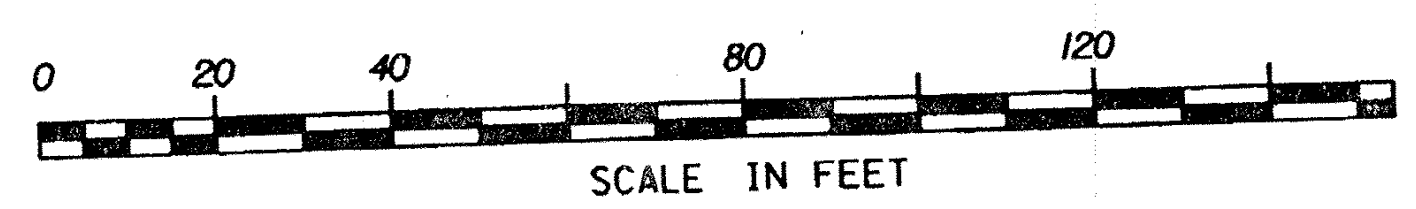
TH #4 21+63±
END EXCAVATION FOR NEW
57" X 38" ARCH PIPE

CUL. & DIT.
& DR. (P)

TH #4 21+47
NEW 57" X 38" X 74' PCCSPA (PI) JDS OR C&PA - 35' OPTION
EXISTING 24" C&PA - REMOVE



GEOTEXTILE FABRIC FOR SILT FENCE
LT.
TH #4 19+25 LT. ~ TH #4 22+75 L
SF SILT FENCE



DATUM
VERTICAL _____
HORIZONTAL _____

07-15-92 REVISION #7 & REVISION #10
03-3387 1805 FJM

SURVEYED BY	REED	DATE	09-87
DRAWN BY	WILLEY	DATE	10-87
SQUAD LEADER	PERKINS		
DESIGN	/usr/zfal/070070.dlr/87e055zzz.dgn		
FILE NO.			
IPARM	87e05517r	DATE	PLOTTED 05-AUG-1992
FILE			

BERLIN
MEGC M 6200(2)S
R. O. W. SHEET 17 OF 17
SHEET 22 OF 23

Handwritten signature/initials