

TABLE OF PROJECT PROPERTY ACQUISITION

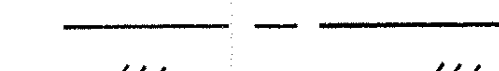
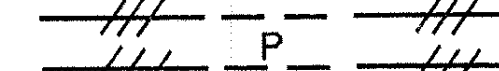
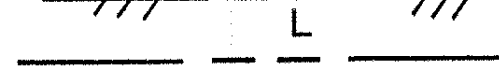
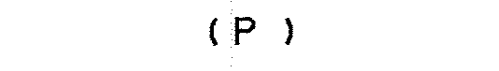
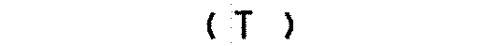
**STATE OF VERMONT
AGENCY OF TRANSPORTATION
RIGHT OF WAY PLANS
DETAIL SHEET**



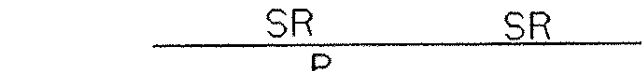
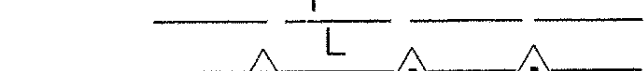


PARCEL NO.	GRANTOR	SHEET NO.	BEGINNING STATION	ENDING STATION	TAKING	REM.	RIGHTS	TITLE TAKEN	DATE	TOWN OR CITY RECORDED	BK.	PG.	REMARKS	REVISION NO.	SHEET	DESCRIPTION OF REVISION	DATE	MADE BY	APPROVED BY
														28	10, 12 13	PARCEL NO. 10 CYR. ADD NEWLY DESIGNED TURNAROUND AND RIGHTS AT REV. 86+08 RT. ~ REV. 86+60 RT. PER C.O. 8568.	06-13-94	M. J. R.	L. W. B.
														29	8, 11	PARCEL NO. 4 BROWN & MITCHELL. ADD PARCEL 4A. CONSISTING OF SLOPE (T) AT STA. 77+76 LT. ~ 79+06 LT., 0.05A±. INSTALL (T) AT STA. 78+00 LT. ~ 79+06 LT. SILT FENCE; REMOVE & REPLANT (T) AT STA. 78+00 LT. FOR HONEYSUCKLE BUSH. PER C.O. 8733.	11-03-95	M. J. R.	L. W. B.
														30	9, 11 12	PARCEL NO. 6 STATE OF VERMONT. ADD SLOPE (T) AT STA. 79+06 LT. ~ REV. 80+00 LT., 0.04A±. ADD INSTALL (T) AT STA. 79+06 LT. ~ REV. 80+40 LT., FOR SILT FENCE. PER C.O. 8732.	11-03-95	M. J. R.	L. W. B.
														31	8, 12	PARCEL NO. 5A DION, ADD PARCEL 5A. REVISE DRIVE SLOPES AND ADD RIGHT TO REVISE DRIVE SLOPES FOR DRIVE AT 84+83 RT. PER C.O. 8791	02-16-96	P. J. H.	L. W. B.
																REPRODUCIBLES TO DESIGN 05-14-97			
																REPRODUCIBLES TO DESIGN 05-22-97			

ACCT.root
/prop/87e055/re055cd.dgn
DATE PLOTTED 17-JUL-1997
/prop/87e055/re055cd4.i

6200002 1805 87E055

DR. (P)- DRAINAGE RIGHT
DIT. (P)- DITCHING RIGHT
CH. (P)- CHANNEL RT.
DRIVE (T)- DRIVE RIGHT
CUL. (P)- CULVERT RIGHT
[W]- WATER SOURCES

PRESENT R.O.W.
 TAKING WITHOUT ACCESS
 TAKING WITHOUT ACCESS ALONG PROPERTY LINE
 TAKING WITH ACCESS
 PERMANENT EASEMENT
 TEMPORARY EASEMENT

LEGEND
 CZ (P) CLEAR ZONE
 CONST. (T) CONSTRUCTION EASEMENT
 SR SLOPE RIGHTS
 P PROPERTY LINE
 TOP OF CUT
 TOE OF SLOPE

REVISED 02-15-96

APPROVED: LAWRENCE BLISS, L.S. DATE: 10-21-91
AGENT D, PLANS & TITLES

R. O. W. PLANS

BERLIN
MEGC M 6200(2)S
R. O. W. SHEET 10A OF 17 SHEETS
SHEET 15 OF 73