


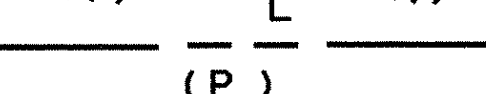
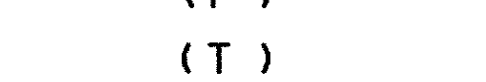
**STATE OF VERMONT  
AGENCY OF TRANSPORTATION  
RIGHT OF WAY PLANS  
DETAIL SHEET**


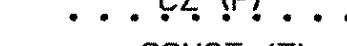



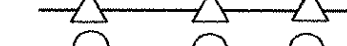

**TABLE OF PROJECT PROPERTY ACQUISITION**

PARCEL NO.	GRANTOR	SHEET NO.	BEGINNING STATION	ENDING STATION	TAKING	REM.	RIGHTS	TITLE TAKEN	DATE	TOWN OR CITY RECORDED	BK.	PG.	REMARKS	REVISION NO.	SHEET	DESCRIPTION OF REVISION	DATE	MADE BY	APPROVED BY
1	SANTAGATA, JOSEPH R.	9	REV. 50+43 RT. REV. 50+46 RT. REV. 50+42 RT. REV. 50+60 RT.	REV. 50+57 RT. REV. 50+83 RT. REV. 50+84 RT. REV. 50+86 RT.			INSTALL & MAINT. (P) 120 S.F. ± CHANNEL (P) 1780 S.F. ± DETOUR (T) 1940 S.F. ± CONST. (T) 180 S.F. ±	WDOE	06-13-01	ROCHESTER	67	580-581	WING WALL & FOOTING  2-WAY VEHICULAR INCLUDES EROSION CONTROL	1	8	PARCEL NO. 3 DUVAL. MOVE * INCLUDES EROSION CONTROL* UP ONE SPACE. PER C. O. 9143.  ELECTRONIC IPARMS TO STRUCTURES	08-29-00  07-07-01	S. L. D.  T. B. F.	R. P. D.  R. P. D.
2	SLEATH, VIVIAN ANN & PRICE, LYNN GREGORY	9	REV. 51+27 RT. REV. 51+49 RT. REV. 51+56 RT. REV. 51+82 RT. REV. 51+91 RT. REV. 52+14 RT. REV. 52+35 RT. REV. 52+50 RT. REV. 53+14 RT. REV. 53+39 RT. REV. 52+05 RT. REV. 53+30 RT.	REV. 52+97 RT. REV. 53+04 RT. REV. 52+11 RT. REV. 51+91 RT. REV. 52+08 RT. REV. 52+35 RT. REV. 52+70 RT. REV. 53+31 RT. REV. 53+42 RT. REV. 52+37 RT.			DETOUR (T) 0.15A± INSTALL (T) 640 S.F. ± CHANNEL (P) 1220 S.F. ± INSTALL & MAINT. (P) 14 S.F. ± REMOVE (T) CULVERT & DRAINAGE (P) DRIVE (T) ALL R.T. & I. INSTALL (T) INSTALL (T) SLOPE (T) 690 S.F. ± DRIVE (T)	WDOE	02-01-02	ROCHESTER	69	9-11	2-WAY VEHICULAR EROSION CONTROL  WING WALL & FOOTING OLD WING WALL & FOOTING  12' GRAVEL EXISTING LEACH FIELD ONLY EROSION CONTROL EROSION CONTROL 8' GRAVEL						
3	DUVAL, TRUDY R.	9	REV. 51+57 LT.  REV. 51+64 LT. REV. 51+76 LT. REV. 52+00 LT. REV. 51+77 LT. REV. 53+00 LT. REV. 54+15 LT. REV. 51+77 LT.	REV. 53+00 LT.  REV. 51+86 LT. REV. 52+00 LT. REV. 52+73 LT. REV. 51+85 LT. REV. 54+00 LT. REV. 51+81 LT.			CONST. (T) 650 S.F. ±  CHANNEL (P) 140 S.F. ± SLOPE (P) 135 S.F. ± SLOPE (T) 365 S.F. ± INSTALL & MAINT. (P) 21 S.F. ± INSTALL (T) DRIVE (T) REMOVE (T)	WDOE	08-18-01	ROCHESTER	68	177-178	INCLUDES EROSION CONTROL  WING WALL & FOOTING EROSION CONTROL 20' GRAVEL OLD WING WALL & FOOTING						
4	CURTIS, DAVID M. & CURTIS-ALEXANDER, WENDA M.	9	REV. 50+36 LT.  REV. 50+36 LT. REV. 50+37 LT. REV. 50+38 LT. REV. 50+45 LT.	REV. 50+66 LT.  REV. 50+66 LT. REV. 50+66 LT. REV. 50+47 LT. REV. 50+49 LT.			CONST. (T) 350 S.F. ±  SLOPE (P) 160 S.F. ± CHANNEL (P) 570 S.F. ± INSTALL & MAINT. (P) 20 S.F. ± REMOVE (T)	WDOE	03-14-02	ROCHESTER	69	224-225	INCLUDES EROSION CONTROL  WING WALL & FOOTING OLD WING WALL & FOOTING						
5	ROCHESTER ELECTRIC LIGHT & POWER COMPANY												UTILITY						
6	BELL ATLANTIC-NEW ENGLAND												UTILITY						
7	ADELPHIA CABLE COMMUNICATIONS												UTILITY						

ACCT.MRyan  
\\vaot\_cadd\fillingcabinet\87e048\RightOfWay\re048d.dgn  
DATE PLOTTED 07-MAY-2002

DR. (P)- DRAINAGE RIGHT  
DIT. (P)- DITCHING RIGHT  
CH. (P)- CHANNEL RT.  
DRIVE (T)- DRIVE RIGHT  
CUL. (P)- CULVERT RIGHT  
[W]- WATER SOURCES

PRESENT R.O.W.  
 TAKING WITHOUT ACCESS  
 TAKING WITHOUT ACCESS ALONG PROPERTY LINE  
 TAKING WITH ACCESS  
 ( P ) PERMANENT EASEMENT  
 ( T ) TEMPORARY EASEMENT

LEGEND  
 CLEARING & TRIMMING  
 CLEAR ZONE  
 CONSTRUCTION EASEMENT  
 SLOPE RIGHTS  
 PROPERTY LINE  
 TOP OF CUT  
 TOE OF SLOPE

APPROVED: ROGER P. DUMAS DATE: 03-09-00  
AGENT D, PLANS & TITLES

R. O. W. PLANS

**ROCHESTER  
BRZ 1444( 20)  
8  
SHEET 38 OF 52**