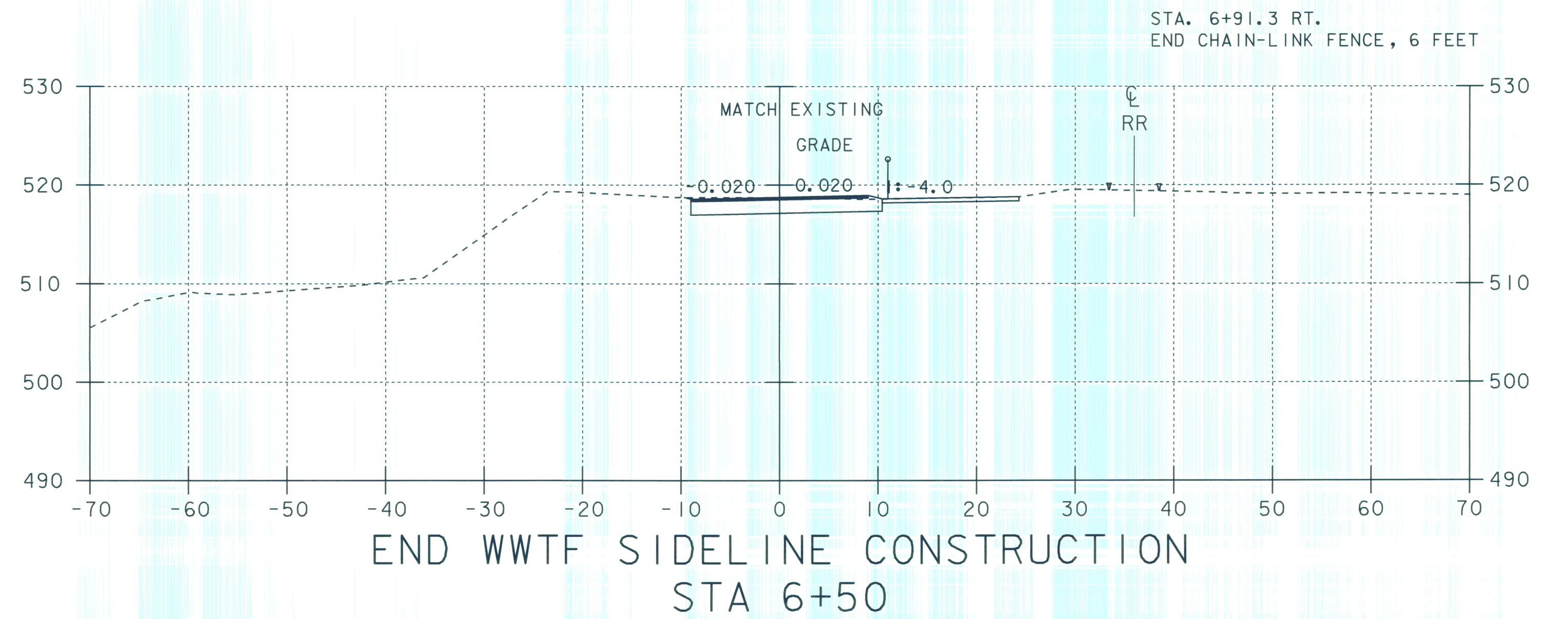
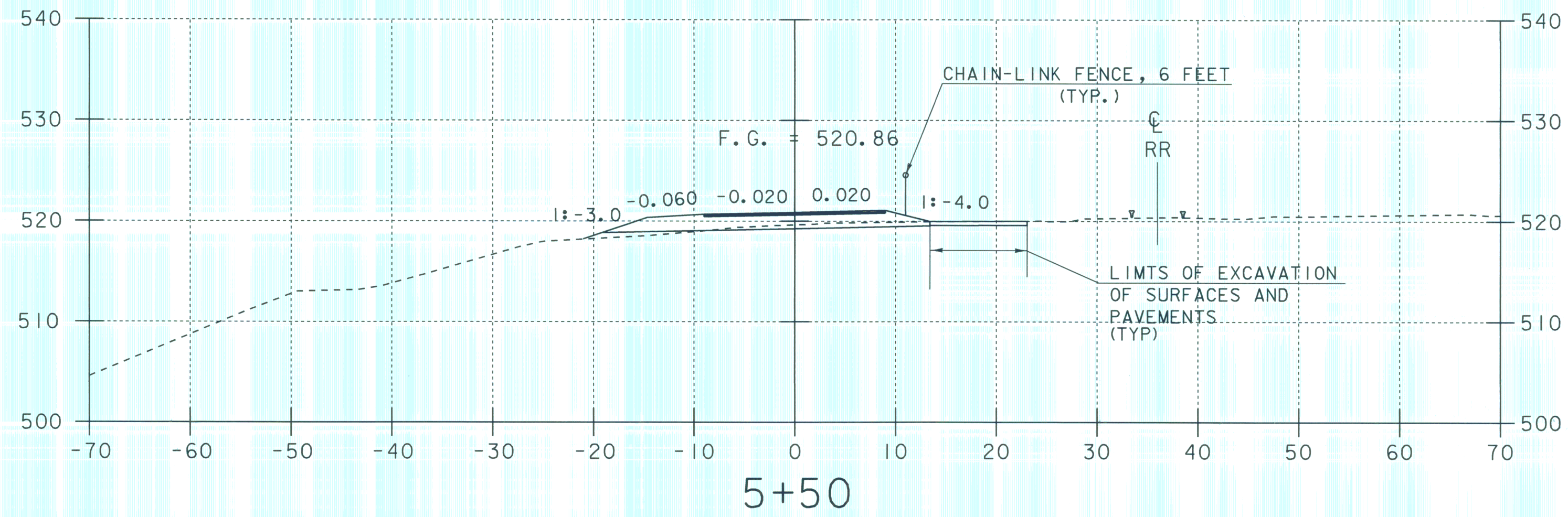


5+75

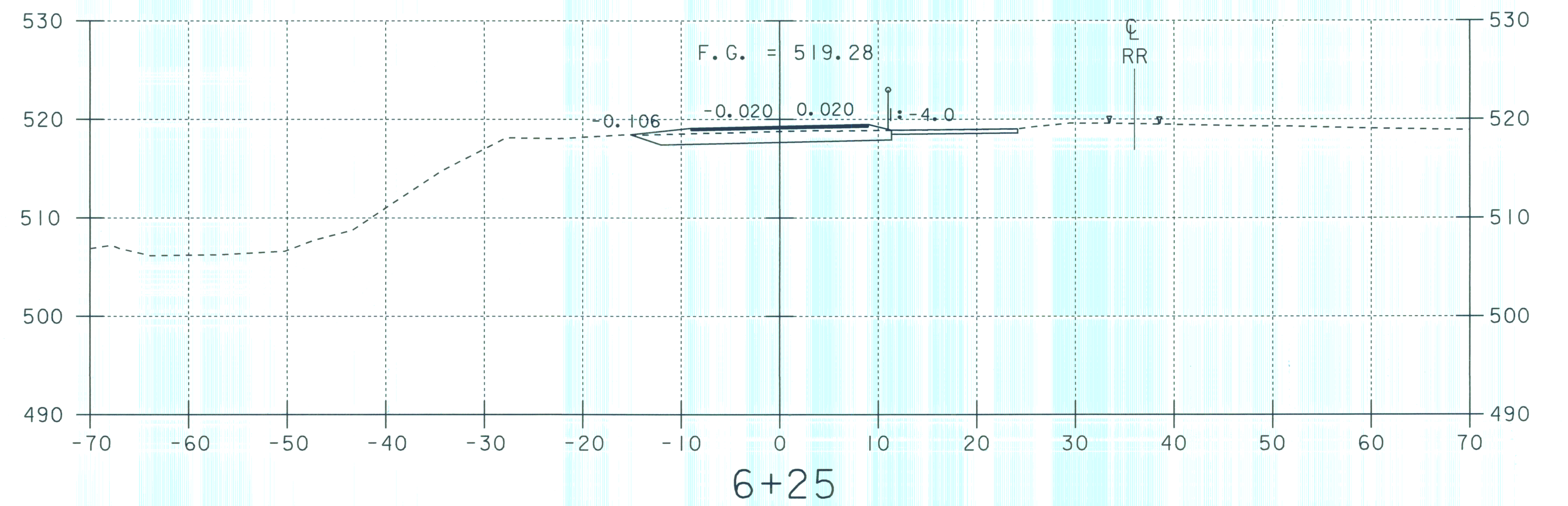


END WWTF SIDELINE CONSTRUCTION  
STA 6+50

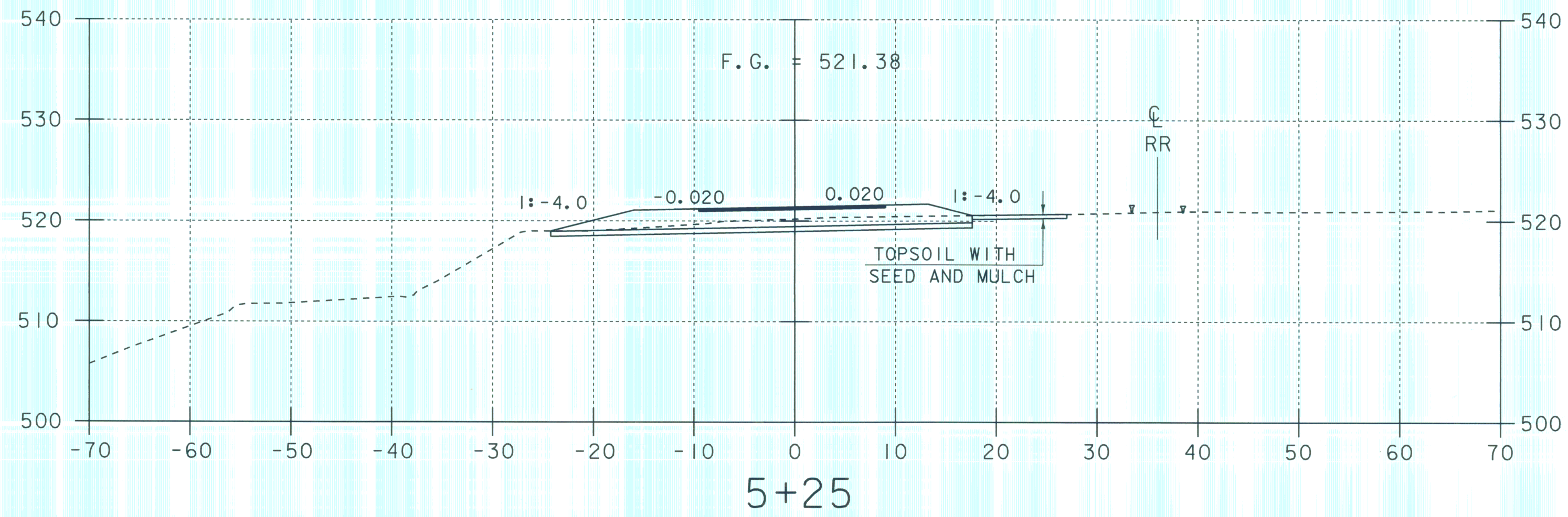


5+50

STA. 5+27.8 RT.  
BEGIN CHAIN-LINK FENCE, 6 FEET

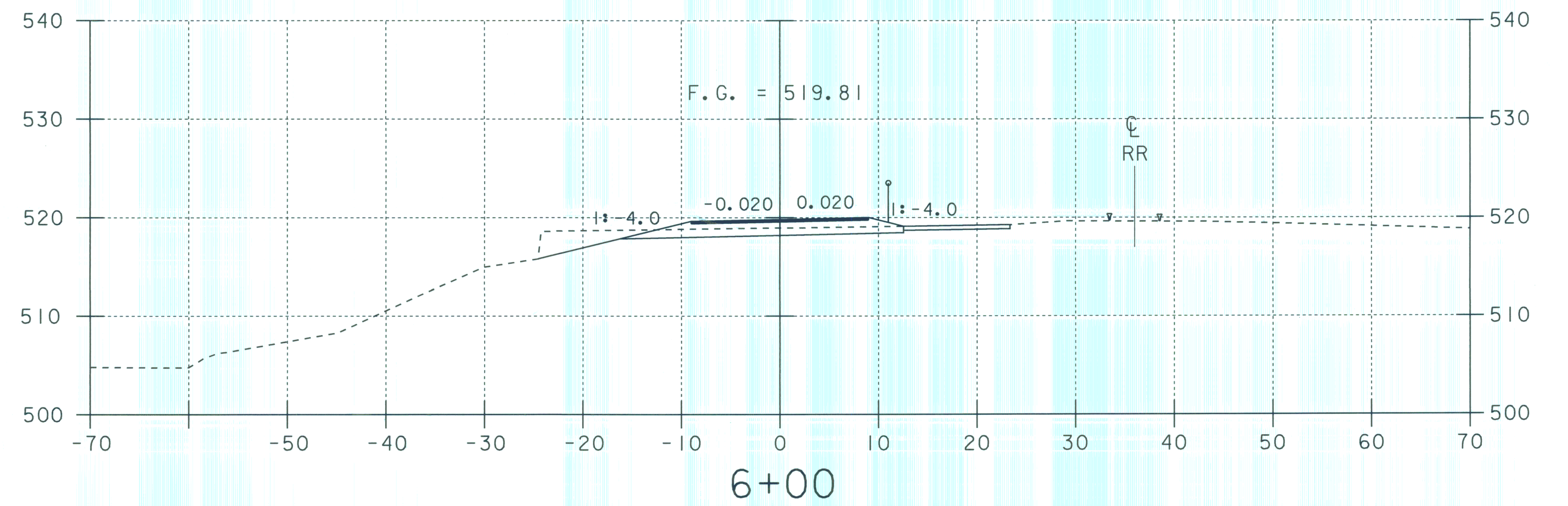


6+25



5+25

BEGIN WWTF SIDELINE  
CONSTRUCTION  
STA 5+12



6+00



SHEET NAME: <b>WWTF CROSS SECTIONS</b>	
PROJECT NAME: <b>POWNAL</b>	HIGHWAY NO.: TH 24
PROJECT NUMBER: <b>BRZ 144(19) C/2</b>	BRIDGE NO.: 41
	OVER: HOOSIC RIVER
FILE NAME: 87e045/str/se045xs2.dgn	PLOT DATE: 01-JUN-2009
PROJECT MANAGER: R. WHITCOMB	DRAWN BY: J.GILMORE
DESIGNED BY: C. CARLSON	IPARM NAME: se045xs8.1
	SHEET 83 OF 108