
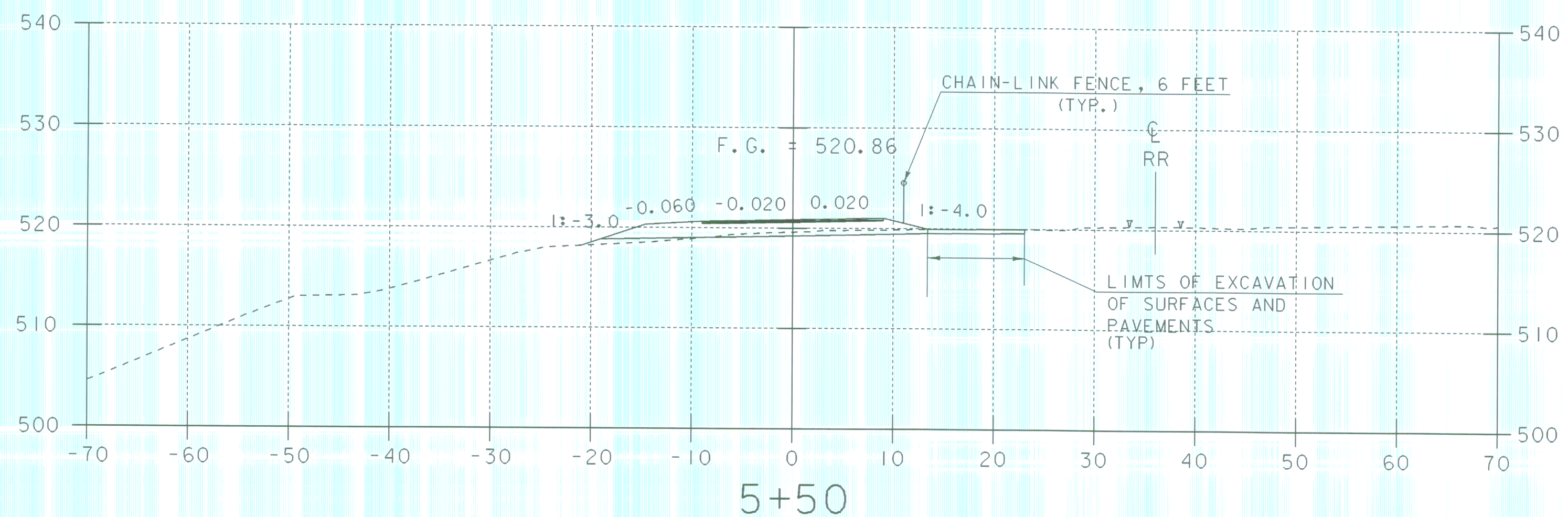


5+75

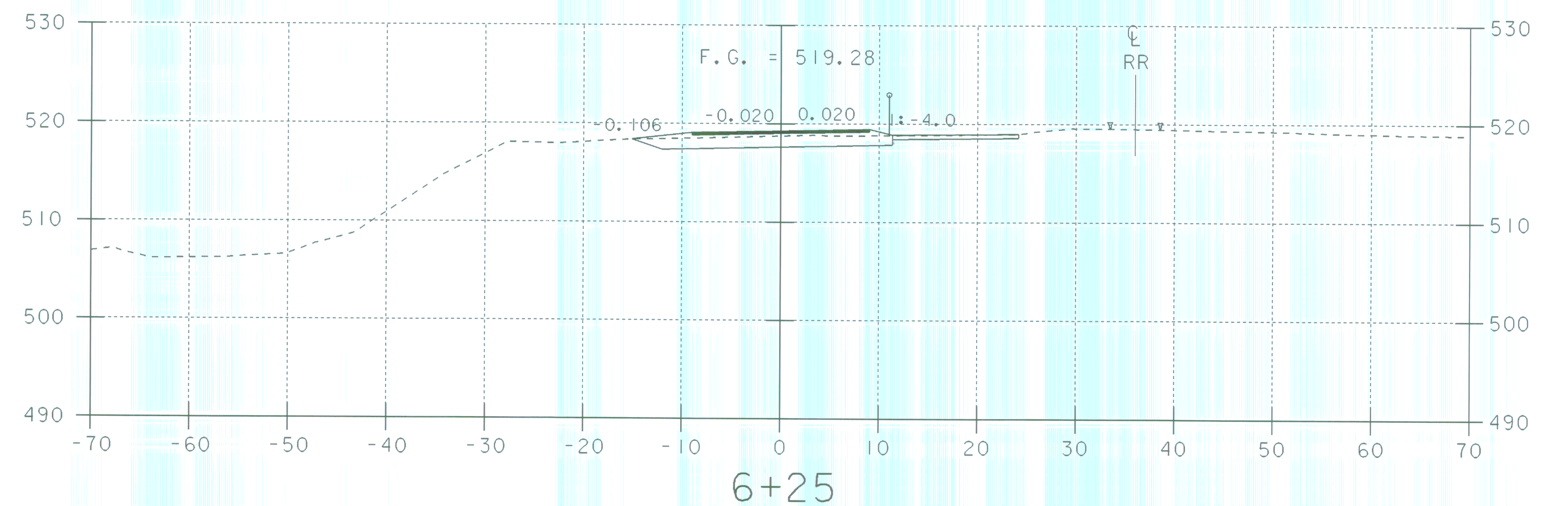


END WWTF SIDELINE CONSTRUCTION
STA 6+50

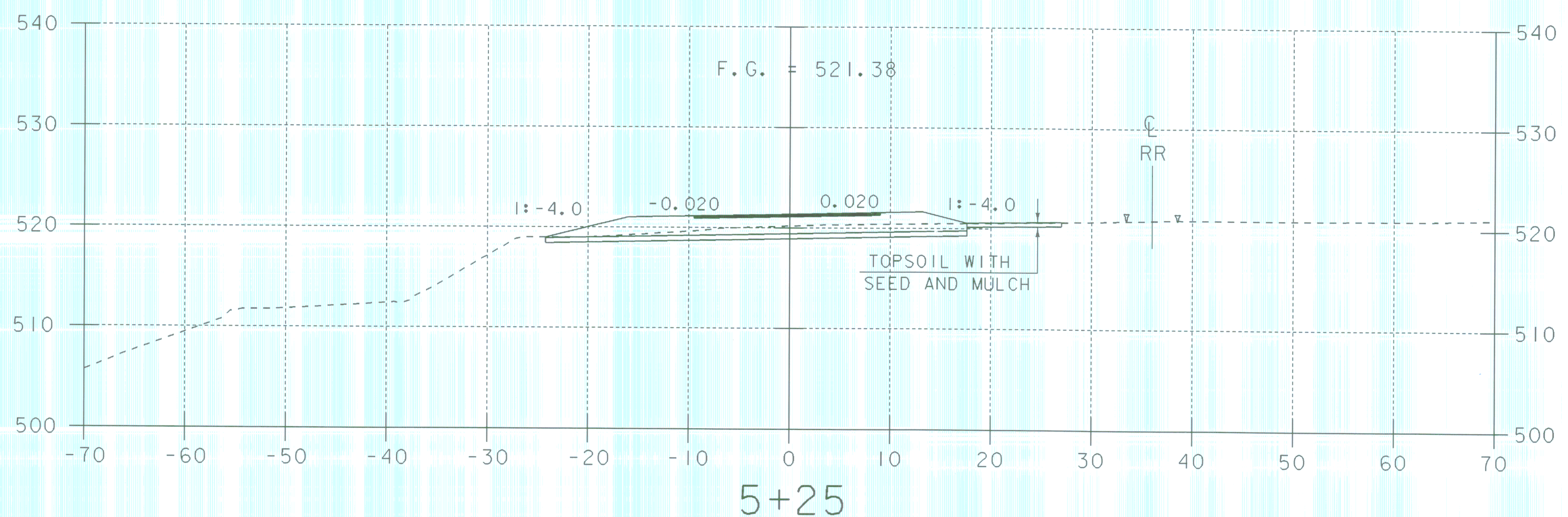


5+50

STA. 5+27.8 RT.
BEGIN CHAIN-LINK FENCE, 6 FEET

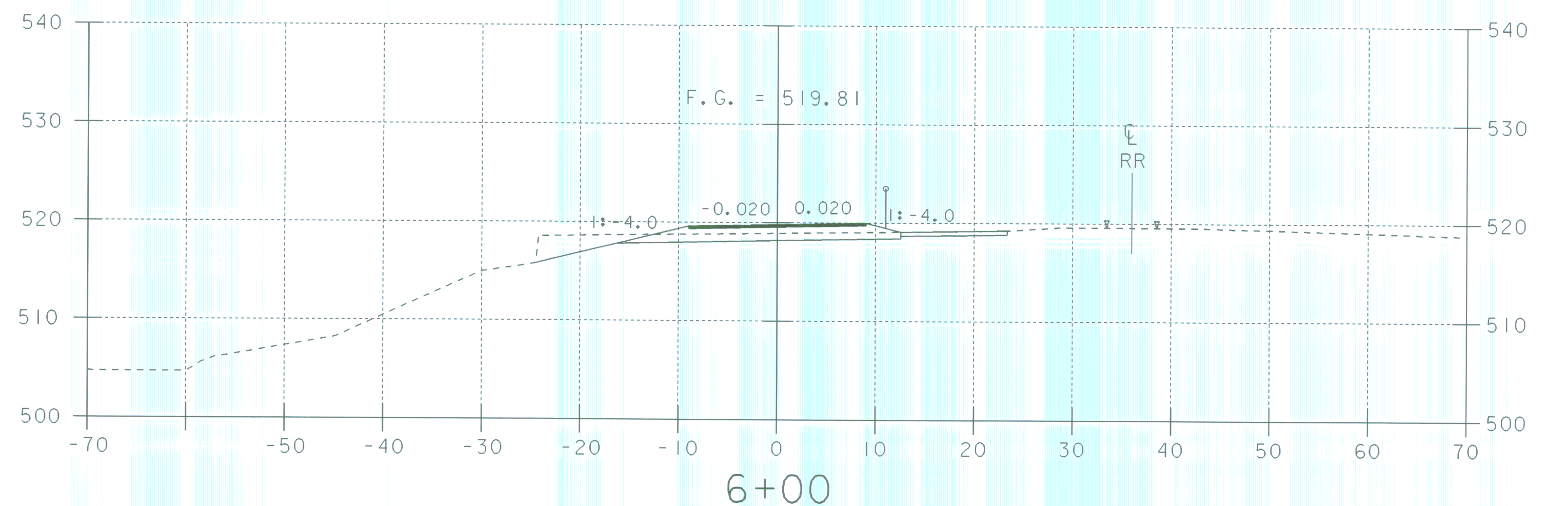


6+25



5+25

BEGIN WWTF SIDELINE
CONSTRUCTION
STA 5+12



6+00



| | |
|---|-------------------------------|
| SHEET NAME: WWTF CROSS SECTIONS | |
| PROJECT NAME: POWNAL | HIGHWAY NO.: TH 24 |
| PROJECT NUMBER: BRZ 144(I9) C/2 | BRIDGE NO.: 41 |
| | OVER: HOOSIC RIVER |
| FILE NAME: 87e045/str/se045xs2.dgn | PLOT DATE: 19-FEB-2009 |
| PROJECT MANAGER: R. WHITCOMB | DRAWN BY: J. GILMORE |
| DESIGNED BY: C. CARLSON | IPARM NAME: se045xs8.1 |
| | SHEET 83 OF 108 |