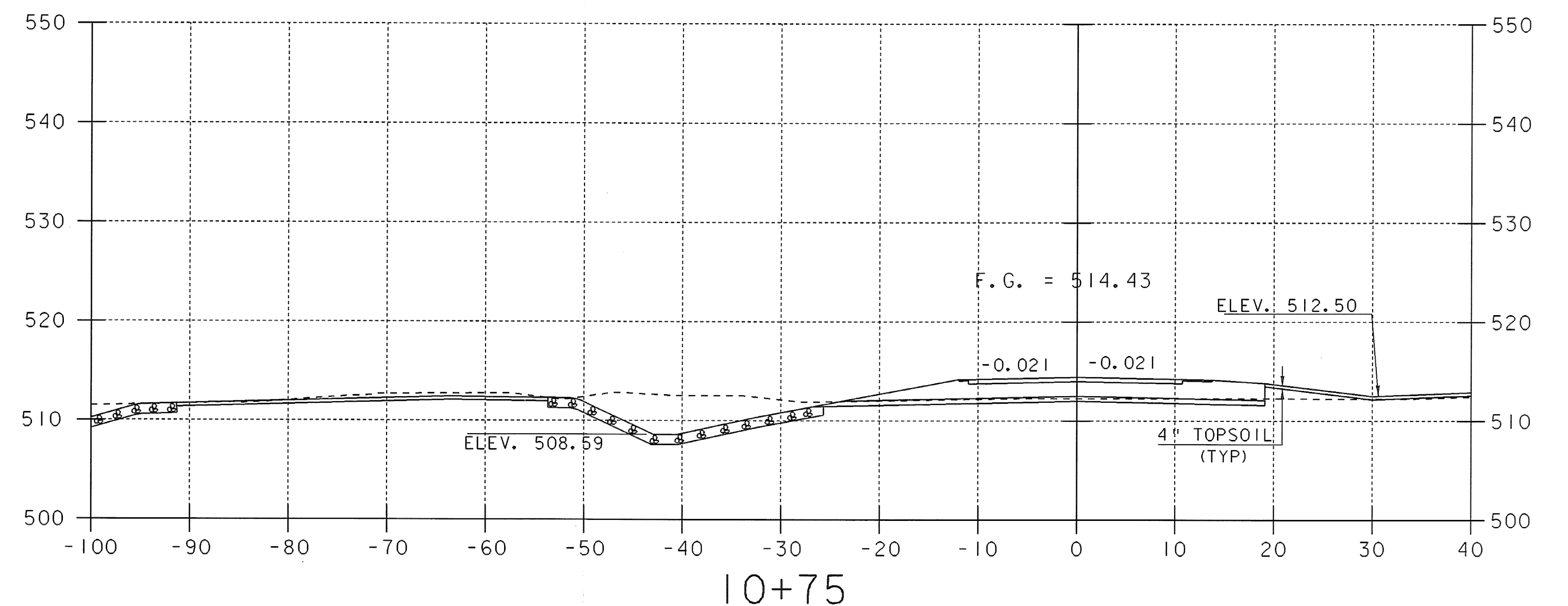
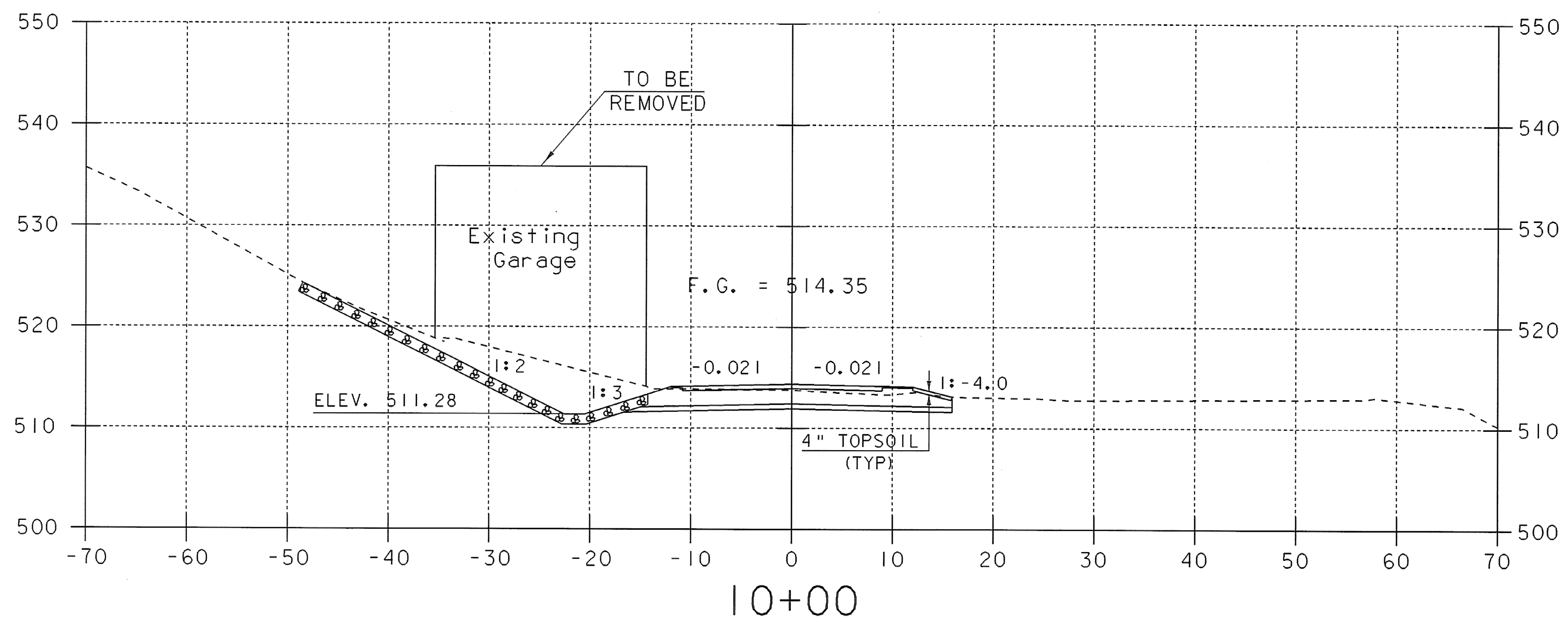


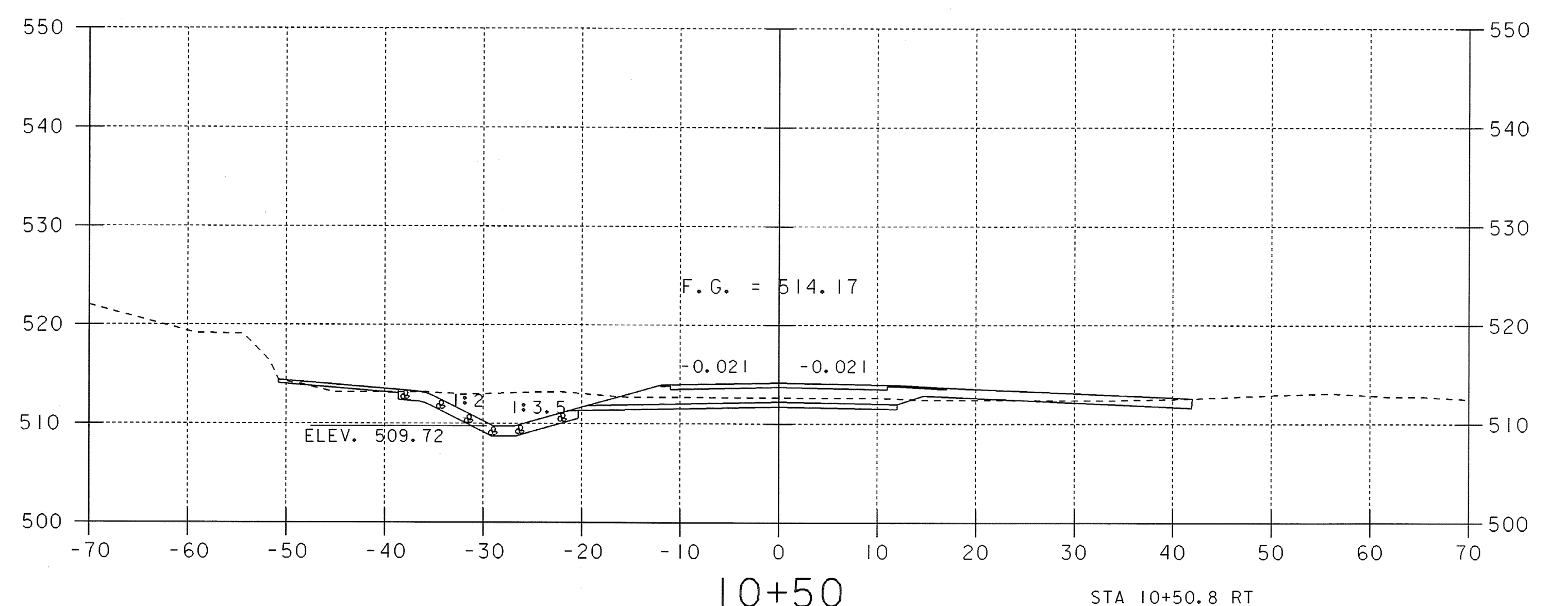
10+46  
CONSTRUCT DRIVE RIGHT



10+75



10+00



10+50  
END APPROACH  
BEGIN PROJECT

STA 10+50.8 RT  
BEGIN SPECIAL DITCH

SCALE 1" = 10'-0"  
10 0 10

SHEET NAME: MAINLINE CROSS SECTIONS	
PROJECT NAME: POWNAL	HIGHWAY NO.: TH 24
PROJECT NUMBER: BRZ 1441(19) C/2	BRIDGE NO.: 41
	OVER: HOOSIC RIVER
FILE NAME: 87e045/str/se045xs2.dgn	PLOT DATE: 08-FEB-2008
PROJECT MANAGER: R. WHITCOMB	DRAWN BY: J.GILMORE
DESIGNED BY: C. CARLSON	IPARM NAME: se045m2.1
	SHEET 68 OF 108