






**STATE OF VERMONT  
AGENCY OF TRANSPORTATION  
RIGHT OF WAY PLANS  
DETAIL SHEET**

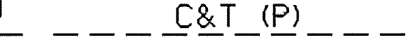
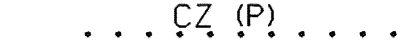


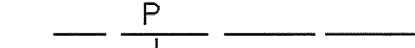
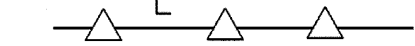
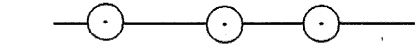
**TABLE OF PROJECT PROPERTY ACQUISITION**

PARCEL NO.	GRANTOR	SHEET NO.	BEGINNING STATION	ENDING STATION	TAKING	REM.	RIGHTS	TITLE TAKEN	DATE	TOWN OR CITY RECORDED	BK.	PG.	REMARKS	REVISION NO.	SHEET	DESCRIPTION OF REVISION	DATE	MADE BY	APPROVED BY
1	FOUCHER, LYNN B.	17	TH24 8+75.0 LT. TH24 9+50.2 LT. TH24 9+66.0 LT. TH26 8+02.9 LT. TH26 8+03.1 LT. TH26 8+01.47 LT. TH26 7+99.9 LT.  TH24 9+76.6 LT.	TH24 9+97.4 LT. TH24 9+96.5 LT. TH24 9+95.9 LT. TH26 8+40.2 LT. TH26 8+45.7 LT. TH26 8+40.1 LT.			INSTALL (T) 291 S.F. ± DITCH (P) 653 S.F. ± REMOVE (T) 487 S.F. ± SLOPE (T) 155 S.F. ± CONST. (T) 151 S.F. ± DITCH (P) 233 S.F. ± REMOVE & RESET (T)  ALL R. T. & I.	WDOE	09-08-05	POWNA	140	478	PDF  GARAGE  INCLUDES PDF  IRON PIN  GARAGE	1	15,17	PARCEL NO. 1 FOUCHER. DELETE CONST.(T) 279 SF±. DELETE SLOPE(T) 77 SF±. ADD ALL RT&I FOR GARAGE. ADD INSTALL(T) 291 SF±. CHANGE REMOVE(T) TO 487 SF±. CHANGE DITCH(P) TO 653 SF±. CHANGE CONST.(T) 158 SF± TO READ STA. 8+03.1 TO 8+70.9 151 SF± PER C.O. 9391.	10-19-04	G. J. F.	R. P. D.
2A	BISSON, ALONZO J.	17	TH24 9+91.18 LT.	TH26 8+01.47 LT.	0.22A±					POWNA			9,616 S.F. ± INCL. MOBILE HOME, GARAGE, WELL, SEPTIC SYSTEM	2	15,17	PARCEL NO. 4 HIGGINS. CHANGE CONST.(T) TO INSTALL(T) 288SF±. CHANGE UTILITY EASEMENT TO 871 SF±. PER C.O. 9392.	10-19-04	G. J. F.	R. P. D.
2B		17,18	TH26 7+93.65 RT.	TH25 3+63.79 LT.	0.12A±					POWNA			5,310 S.F. ±	3	16,17	PARCEL NO. 5 BOSTON & MAINE CORP. ADD REMOVE(T) 1520 SF± FOR REMOVAL OF EXISTING PAVEMENT ON TEMP. DETOUR. ADD CONCRETE BARRIER AT TH24 14+16.5. DELETE SLOPE(T) 7 SF±. PER C.O. 9393.	10-19-04	M. J. R.	R. P. D.
2C		17,18	TH24 9+91.18 CL.	TH25 3+63.79 CL.	0.94A±		ALL R. T. & I.						HWY. EASE. TH 24,25 & 26	4	16,17	PARCEL NO. 7 PROUTY. CHANGE DITCH & DRAINAGE(T) RIGHT TO DITCH(P). PER C.O. 9394.	10-19-04	G. J. F.	R. P. D.
3	DELETED	17											FORMERLY BAKER & ATKINSON	5	15,17	PARCEL NO. 1 FOUCHER. REMOVE 'EROSION CONTROL &' FROM THE REMARKS COLUMN. CHANGE DITCH (P) TO DIT. (P). LABEL ALL R. T. & I. FOR GARAGE. SHOW STATIONING FOR TH 25 & TH 26. ADD PROPERTY LINE BETWEEN THE BISSON AND FOUCHER LOTS. PER C.O. 9402.	01-18-05	M. J. R.	R. P. D.
4	HIGGINS, BOBBY J. SR & LINDA LEE	17	TH25 2+25.00 RT. TH25 2+60.9 RT. TH25 2+07.6 RT.	TH25 2+97.5 RT. TH25 2+83.2 RT.			DRIVE (T) INSTALL (T) 288 S.F. ± UTILITY EASE. (P) 871 S.F. ±	WDOE	01-11-06	POWNA	142	434	GRAVEL DRIVE EROSION CONTROL & PDF	6	15,17	PARCEL NO. 3 BAKER. DELETE CONST. (T). ADD INSTALL (T); 20 S.F. ±; PDF. PER C.O. 9403.	01-18-05	M. J. R.	R. P. D.
														7	17	PARCEL NO. 4 HIGGINS. REMOVE DASHED LINE DEPECITING INSTALL (T). NOT NEEDED. DEFINE PROPERTY LINE BETWEEN THE HIGGINS AND TOWN LOTS. SHOW STATIONING FOR TH 25. PER C.O. 9404.	01-18-05	M. J. R.	R. P. D.
														8	16,17	PARCEL NO. 5 BOSTON AND MAINE CORPORATION. REMOVE CONST. (T) FROM STA. TH 24 14+72.0 LT. ~ TH 24 14+98.44 LT.; 130 S.F. ±. PDF HAS BEEN REMOVED BY LEAD DIVISION. PER C.O. 9405.	01-18-05	M. J. R.	R. P. D.
														9	16,17	PARCEL NO. 7 PROUTY. ELIMINATED SLOPE AT STA. TH 24 9+78.5 ~ TH 24 11+67.9 RT. CHANGED (P) TO (T) FOR DITCH AT STA. TH 24 10+16.9 ~ TH 24 11+58.7 SHOW CAHNNEL AREA ON LAYOUT. PER C.O. 9406.	01-18-05	M. J. R.	R. P. D.
														10	15,17	PARCEL NO. 3 BAKER & ATKINSON. DELETE PARCEL. PER C.O. 9411.	03-10-05	P. J. H.	R. P. D.

ACCT.mccsidy  
M:\Projects\87e045\RightOfWay\new\_re045d.dgn  
DATE PLOTTED 08-FEB-2008

DR. (P)- DRAINAGE RIGHT  
DIT. (P)- DITCHING RIGHT  
CH. (P)- CHANNEL RT.  
DRIVE (T)- DRIVE RIGHT  
CUL. (P)- CULVERT RIGHT  
[W]- WATER SOURCES

PRESENT R.O.W.  
 TAKING WITHOUT ACCESS  
 TAKING WITHOUT ACCESS ALONG PROPERTY LINE  
 TAKING WITH ACCESS  
 PERMANENT EASEMENT  
 TEMPORARY EASEMENT

LEGEND  
 CLEARING & TRIMMING  
 CLEAR ZONE  
 CONSTRUCTION EASEMENT  
 SLOPE RIGHTS  
 PROPERTY LINE  
 TOP OF CUT  
 TOE OF SLOPE

APPROVED: ROGER P. DUMAS DATE: 11-13-03  
AGENT D, PLANS & TITLES

R. O. W. PLANS  
**POWNA**  
**BRZ 1441(19) C/2**  
 ROW SHEET 15 OF 18  
 SHEET 10 OF 108