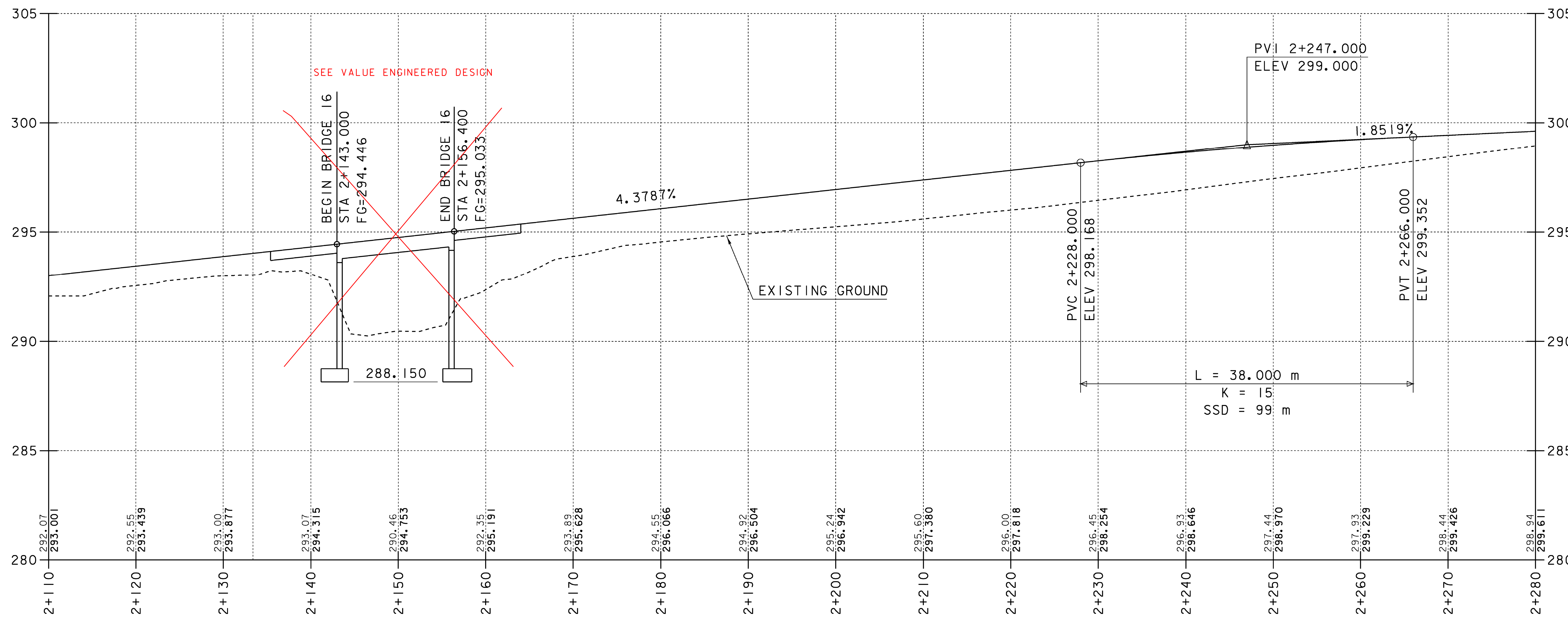


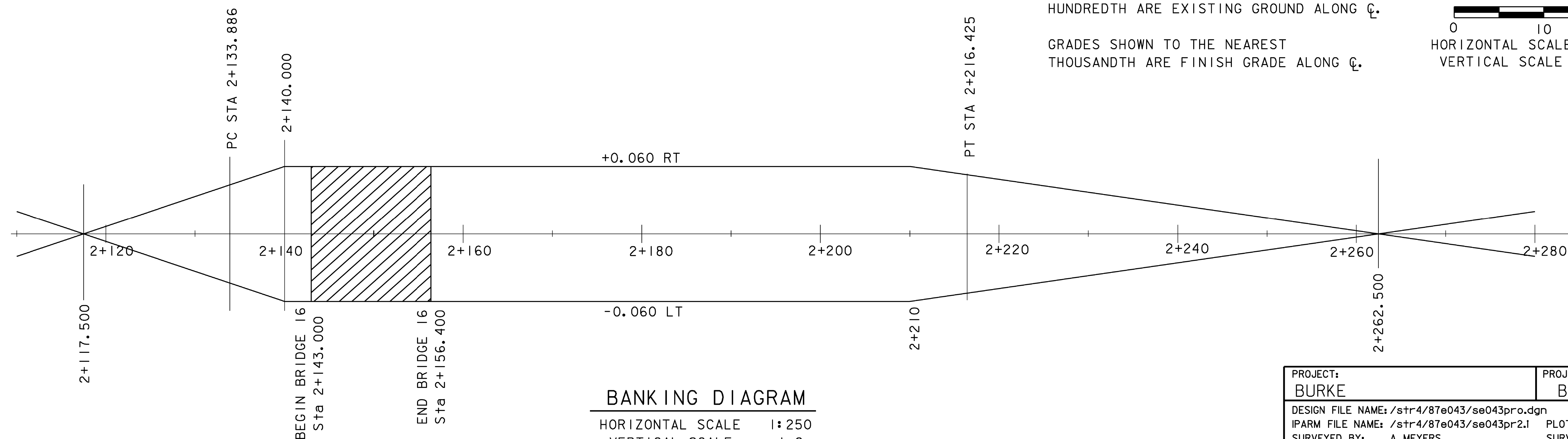
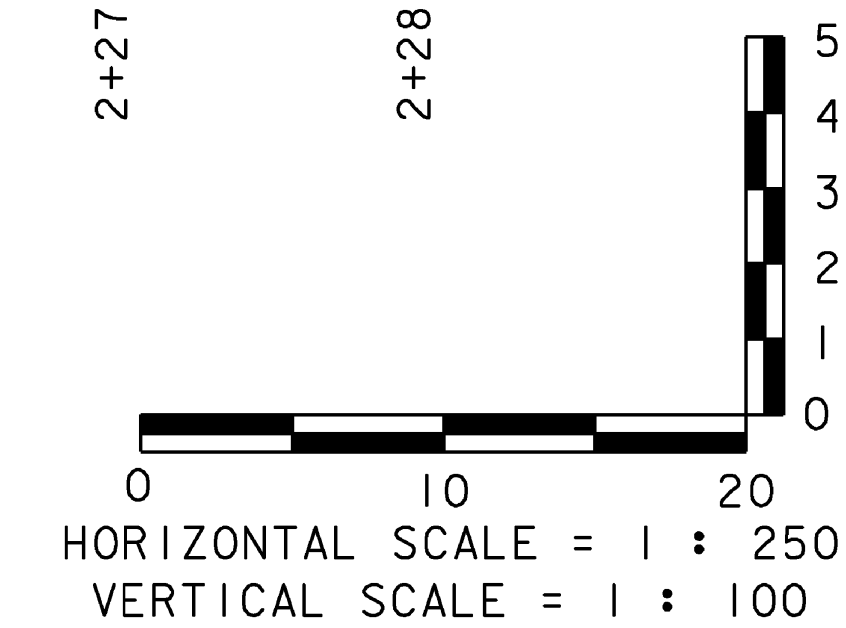
PROFILE



NOTE:

GRADES SHOWN TO THE NEAREST HUNDREDTH ARE EXISTING GROUND ALONG C.

GRADES SHOWN TO THE NEAREST THOUSANDTH ARE FINISH GRADE ALONG C.



BANKING DIAGRAM

HORIZONTAL SCALE 1:250
VERTICAL SCALE 1:2

PROJECT: BURKE	PROJECT NO.: BRZ 1447 (15)
DESIGN FILE NAME: /str4/87e043/se043pro.dgn	PLOT DATE: 10-MAR-2008
IPARM FILE NAME: /str4/87e043/se043pr2.1	SURVEY DATE: 12/95
SURVEYED BY: A. MEYERS	DRAWN BY: K.M.HIGGINS
SQUAD LEADER: C. P. WILLIAMS	SHEET: 16 OF 81
PROFILE TH 7	