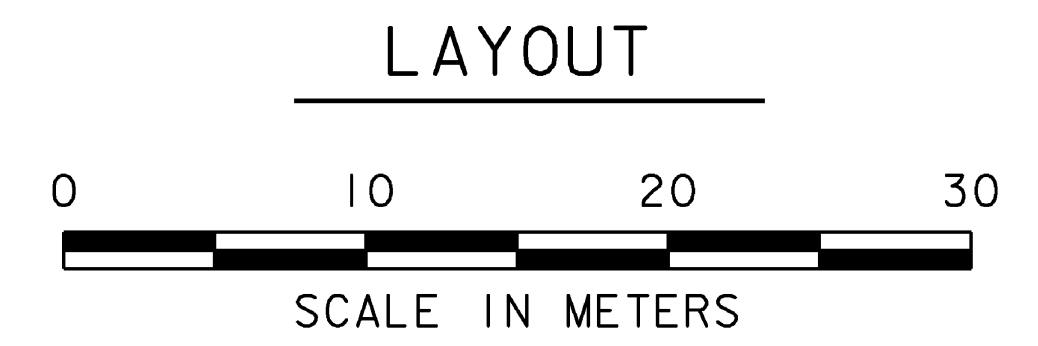
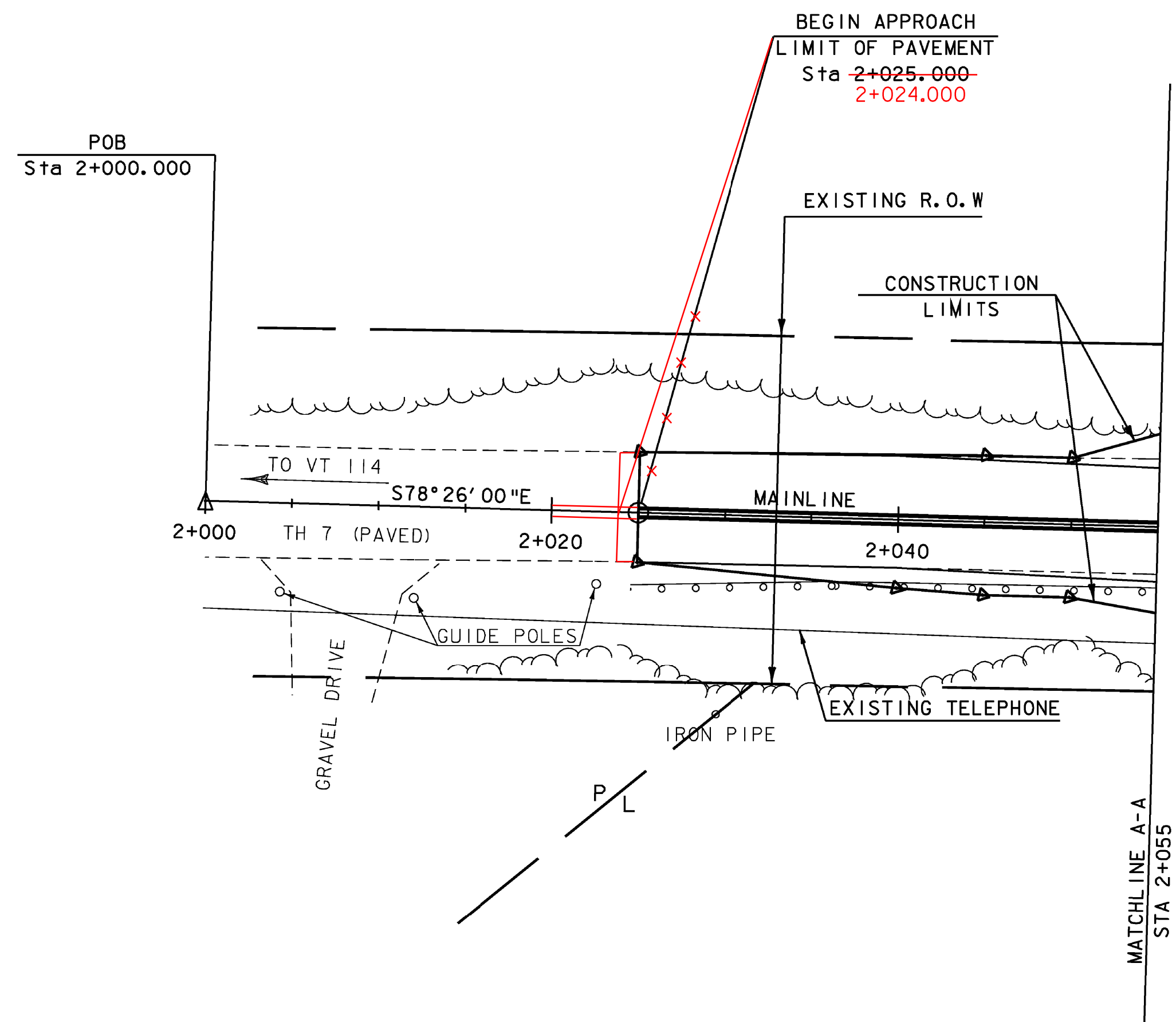
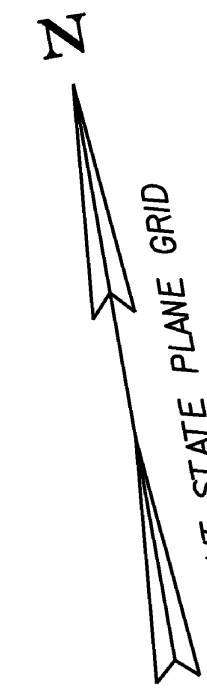


~~REMOVE AND RESET GUARD RAIL~~ NO GUARDRAIL AT THIS LOCATION
~~STA 2+024.700 - 2+055.000 RT~~ WHEN THE PROJECT BEGAN

100 MM YELLOW LINE
 STA ~~2+025.000~~ - 2+055.000 CENTER LINE
 2+020.200

~~ANCHOR FOR STEEL BEAM RAIL~~
~~STA 2+031.00 RT~~



DATUM	
VERTICAL	NAVD88
HORIZONTAL	NAD83 (92)

PROJECT: BURKE	PROJECT NO. : BRZ 1447 (15)
DESIGN FILE NAME: 87e043/structures/se043bdr.dgn	PLOT DATE: 10-MAR-2008
IPARM FILE NAME: se043l.d	SURVEY DATE: 12/95
SURVEYED BY: A. MYERS	DRAWN BY: K.M.HIGGINS
SQUAD LEADER: C.P. WILLIAMS	SHEET: 11 OF 81
LAYOUT MATCHLINE A-A	