

SEE SHEET 2 FOR INDEX OF SHEETS  
AND LIST OF STANDARDS

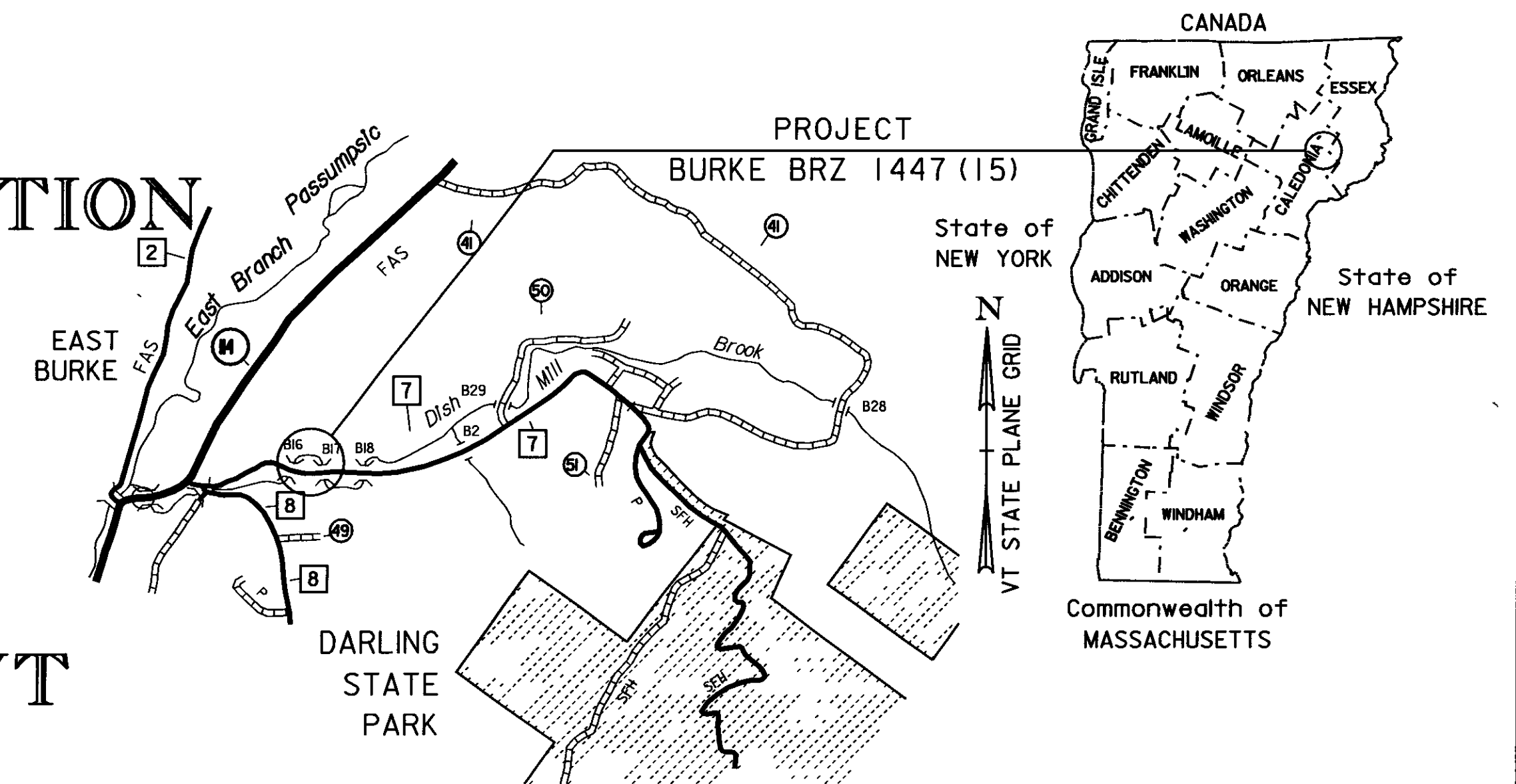
# STATE OF VERMONT AGENCY OF TRANSPORTATION



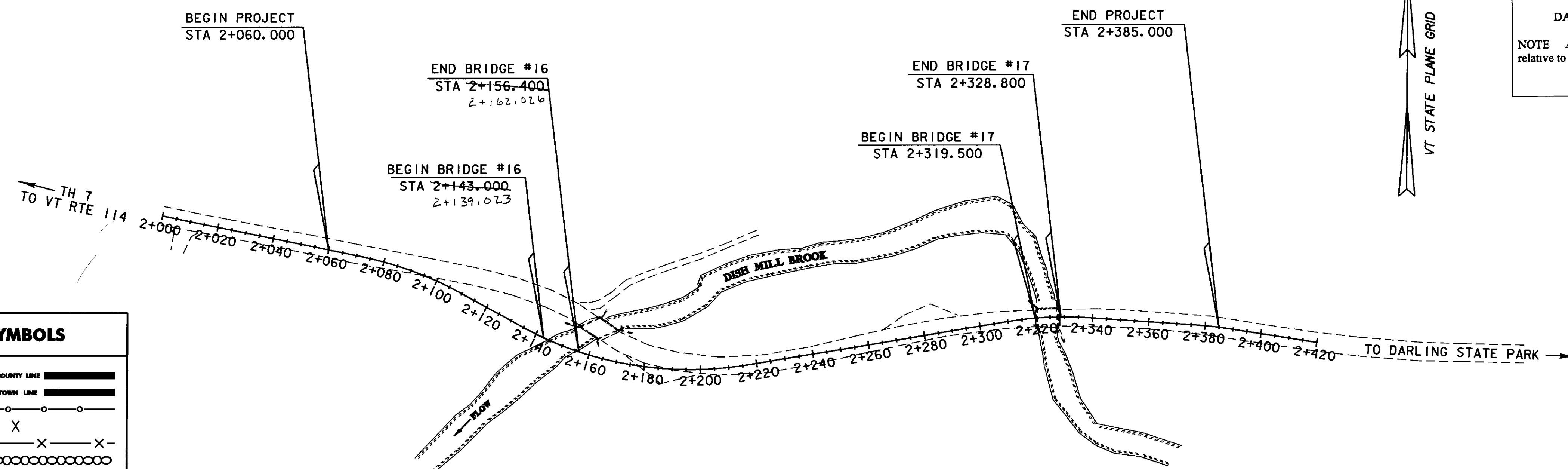
## PROPOSED IMPROVEMENT BRIDGE PROJECT

TOWN OF BURKE  
COUNTY OF CALEDONIA

ROUTE NO : TH 7, CLASS 2 (FAS 268) BRIDGE NO : 16 AND 17  
PROJECT LOCATION : BEGINNING AT A POINT 0.80 KM EAST OF THE JUNCTION  
OF VT 114 AND TH 7 AND EXTENDING EASTERLY ALONG  
TH 7 FOR 325 METERS.  
PROJECT DESCRIPTION : REPLACEMENT OF BRIDGES NO. 16 AND NO. 17 ALONG  
WITH RELATED CHANNEL AND APPROACH WORK.  
LENGTH OF STRUCTURE (BR #16): 23.003 13.400 METERS.  
LENGTH OF STRUCTURE (BR #17): 9.300 METERS.  
LENGTH OF ROADWAY : 292.697 302.300 METERS.  
LENGTH OF PROJECT : 325.000 METERS.

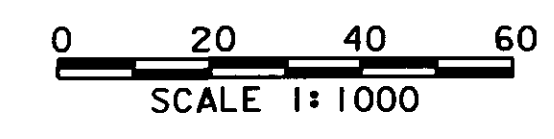


RECORD PLANS	
CONTRACTOR	AUSTIN CONSTRUCTION, INC - CONCORD, VT
RESIDENT ENGINEER	KEVIN McCLURE
CONSTRUCTION BEGAN	JULY 14, 2008
CONSTRUCTION COMPLETE	AUGUST 22, 2009
RECORD PLANS BY	KEVIN McCLURE & CRAIG PIERCE
I HEREBY CERTIFY THAT ALL THE CONSTRUCTION REQUIRED BY THIS SET OF DRAWINGS HAS BEEN ACCOMPLISHED AS INDICATED HEREIN	
BY	<i>Kevin McClure</i> RESIDENT ENGINEER
DATE	12-15-10
NOTE Any further information concerning final quantities, amounts or other details relative to this project may be found at Central Files in the electronic archives	



CONVENTIONAL SYMBOLS	
COUNTY LINE	
TOWN LINE	
LIMITS OF ACCESS	
POINT OF ACCESS	
FENCE LINE	
STONE WALL	
TRAVELED WAY	
GUARD RAIL	
RAILROAD	
SURVEY LINE	
CULVERT	
POWER POLE	
TELEPHONE POLE	
TREES	
CONTROL OF ACCESS	
PROPERTY LINE	
R.O.W. TAKING LINE	
SLOPE RIGHTS	
TOP OF CUT	
TOE OF SLOPE	

SURVEYED BY : A. MEYERS  
SURVEYED DATE : 12/95  
DATUM  
VERTICAL NAVD 88  
HORIZONTAL NAD83 (92)



THESE PLANS ARE SUBJECT TO SUCH ENGINEERING CHANGES AS MAY BE REQUIRED BY THE FEDERAL HIGHWAY ADMINISTRATION OR THE DIRECTOR OF PROGRAM DEVELOPMENT.  
CONSTRUCTION IS TO BE CARRIED ON IN ACCORDANCE WITH THESE PLANS AND THE STANDARD SPECIFICATIONS FOR CONSTRUCTION DATED 2006, AS APPROVED BY THE FEDERAL HIGHWAY ADMINISTRATION ON JUNE 15, 2006 FOR USE ON THIS PROJECT, INCLUDING ALL SUBSEQUENT REVISIONS AND SUCH REVISED SPECIFICATIONS AND SPECIAL PROVISIONS AS ARE INCORPORATED IN THESE PLANS.  
PLOTTED 10-MAR-2008

**Metric**  
UNLESS NOTED OTHERWISE  
STATIONS ARE IN KILOMETERS  
ELEVATIONS ARE IN METERS  
DIMENSIONS ARE IN MILLIMETERS

DIRECTOR OF PROGRAM DEVELOPMENT	APPROVED <i>Robert F. Williams</i> DATE 3-10-08
PROJECT MANAGER : C. P. WILLIAMS	
PROJECT NAME : BURKE	
PROJECT NUMBER : BRZ 1447 (15)	
SHEET 1 OF 81 SHEETS	