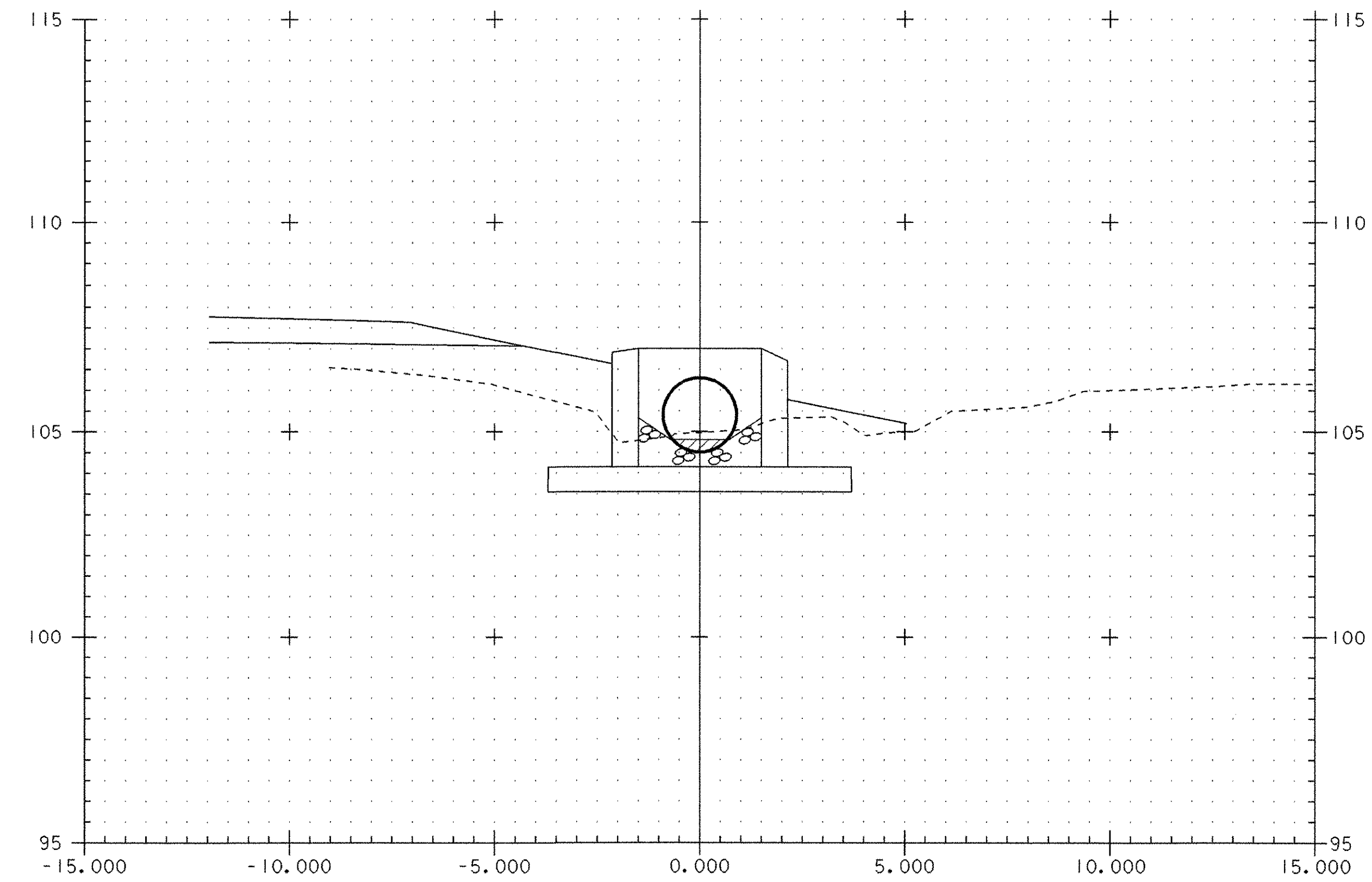


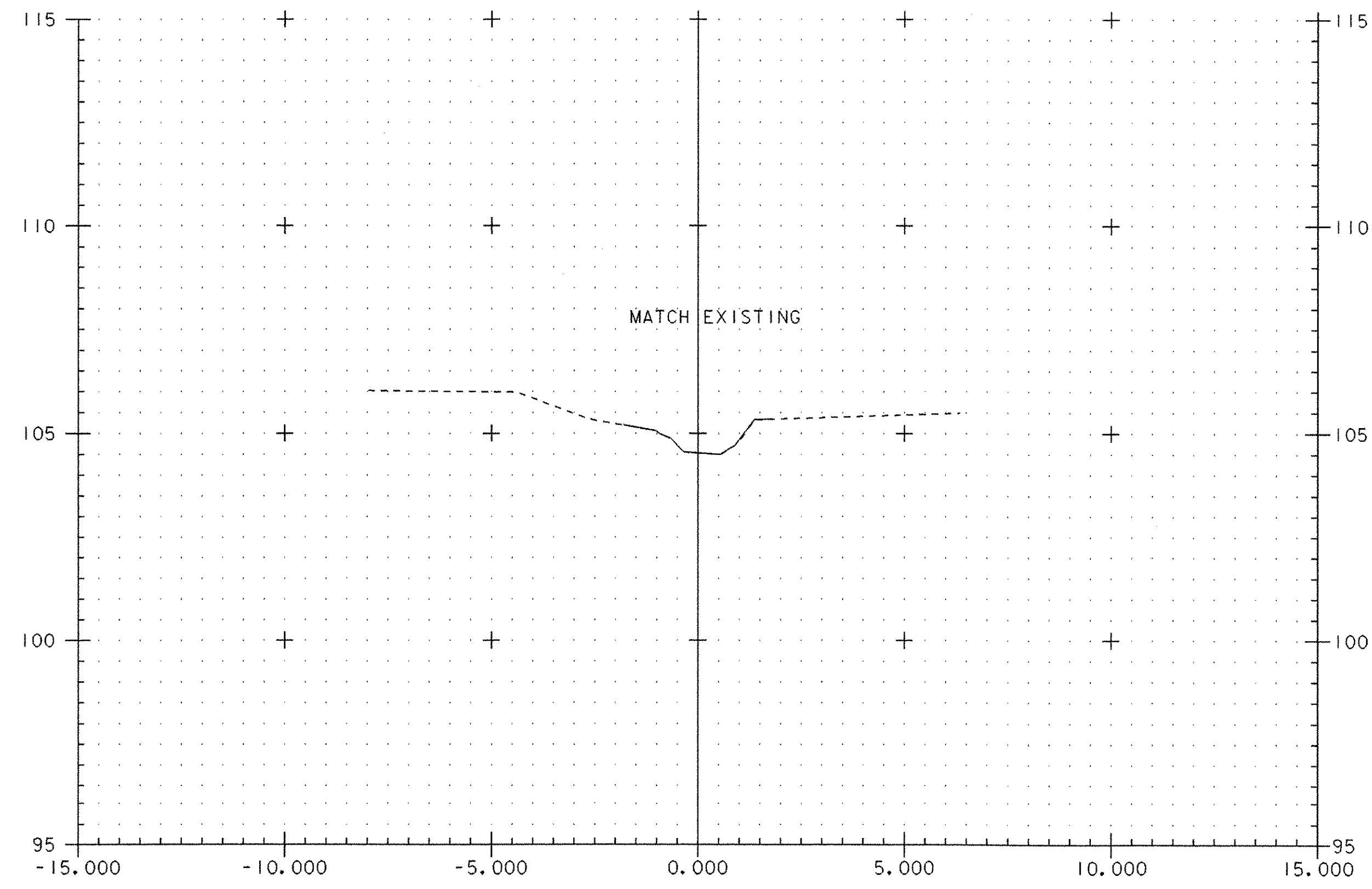
119+988.600

BEGIN TYPE II STONE FILL W/ GEOTEXTILE UNDER STONE FILL, GRUBBING MATERIAL, AND EROSION MATTING
 NOTE: ALL CROSS-HATCHED AREAS REPRESENT GRUBBING MATERIAL

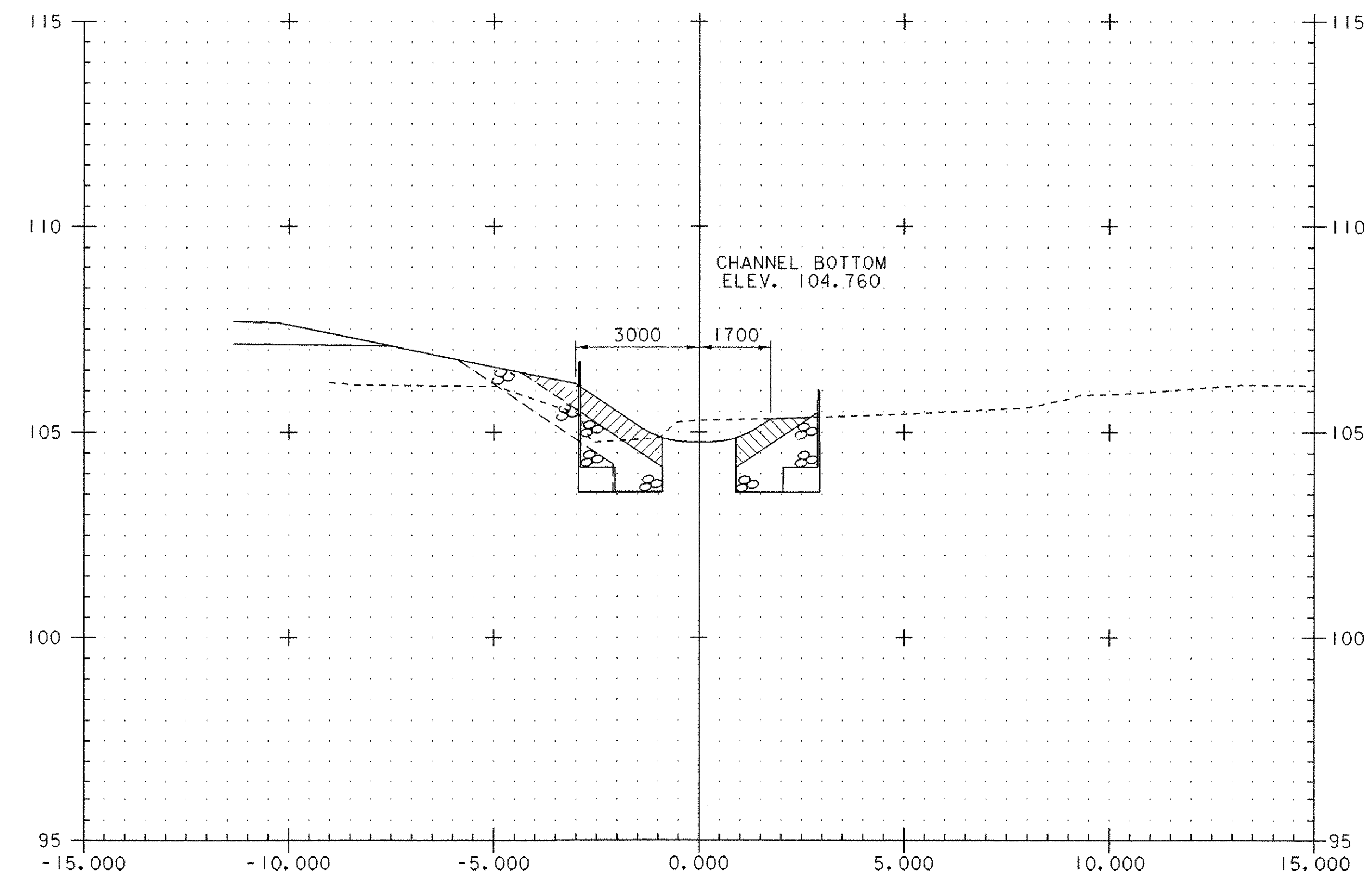


119+991.150

END TYPE II STONE FILL, GRUBBING MATERIAL, AND EROSION MATTING
 STA. 119+990.550 END GEOTEXTILE UNDER STONE FILL



119+985.000



119+989.750

PIPE STA. 8+744.50 - CHANNEL SECTIONS

PROJECT NAME: HIGHGATE - FRANKLIN
 PROJECT NUMBER: STP RS 030(I) SA

FILE NAME: /85c060/str/s85c060xs.dgn PLOT DATE: 09-MAY-2005
 PROJECT LEADER: S. FARNSWORTH DRAWN BY: R. PELLETT
 DESIGNED BY: M. FOWLER CHECKED BY: G. SPILAK
 sc060xs8744g.i SHEET 246 OF 450

