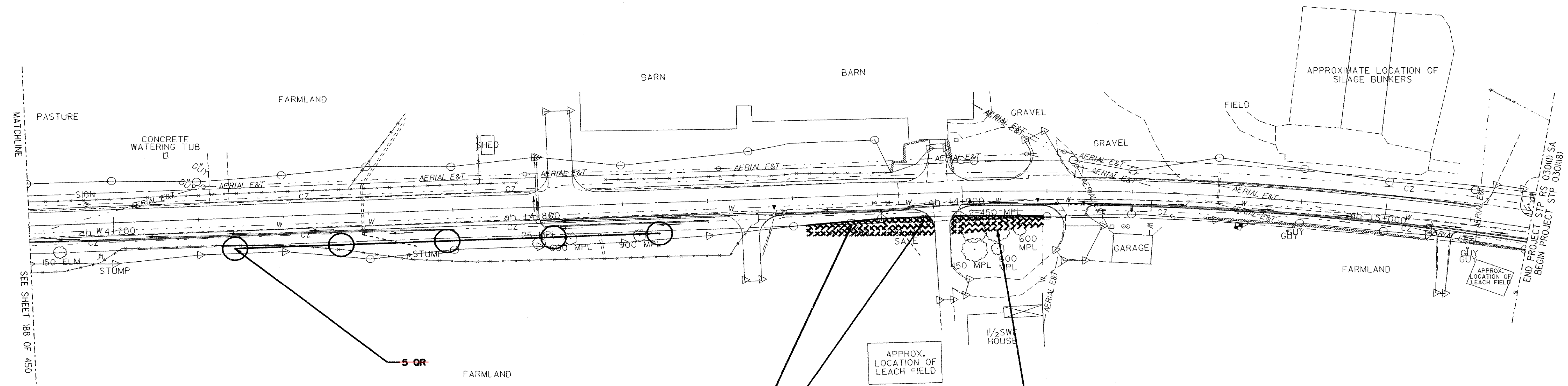
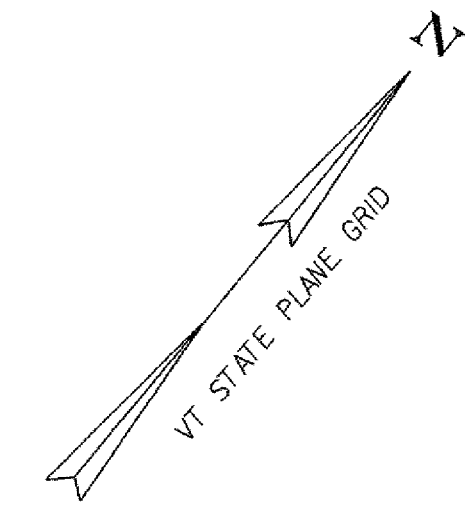


SNOW FENCE
 AH STA 14+863 TO AH STA 14+893 RT
 AH STA 14+895 TO AH STA 14+925 RT
 AH STA 14+867 TO AH STA 14+892 RT
 AH STA 14+899 TO AH STA 14+922 RT

DECIDUOUS TREES
 AH STA 14+728 RT (QOR)
 AH STA 14+755 RT (QOR)
 AH STA 14+776 RT (QOR)
 AH STA 14+804 RT (QOR)
 AH STA 14+828 RT (QOR)

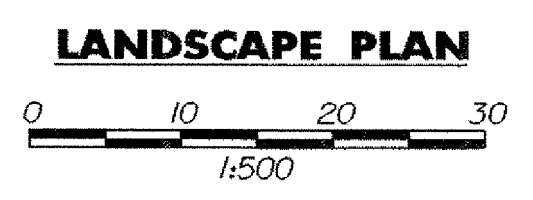


TREE PROTECTION ZONE
 AH STA 14+895 TO AH STA 14+925 RT
 TO INCLUDE:
 AH STA 14+903 RT, 450 MAPLE
 AH STA 14+908 RT, 450 MAPLE
 AH STA 14+914 RT, 600 MAPLE
 SEE NOTES ON SHEET 190 OF 450,
 TREE PROTECTION DETAIL ON SHEET 192 OF 450,
 AND SPECIAL PROVISIONS.

TREE PROTECTION ZONE
 AH STA 14+863 TO AH STA 14+893 RT
 TO INCLUDE:
 AH STA 14+874 RT, 900 MAPLE
 AH STA 14+891 RT, 600 MAPLE
 SEE NOTES ON SHEET 190 OF 450,
 TREE PROTECTION DETAIL ON SHEET 192 OF 450,
 AND SPECIAL PROVISIONS.

LEGEND

- DIRECTION OF DITCH FLOW
- PROPOSED TREE
- EXISTING TREES
- PROPOSED SHRUB
- PROPOSED GROUND COVER
- NEW LOCATION FOR TRANSPLANTED MATERIAL
- EXISTING PLANT MATERIAL TO BE TRANSPLANTED
- TREE PROTECTION ZONE WITH FENCING
- LIMIT OF CUT
- LIMIT OF FILL



PROJECT NAME:	HIGHGATE - FRANKLIN
PROJECT NUMBER:	STP RS 0301(I) SA
FILE NAME:	85c060/design/dc060landbdr.dgn
PLOT DATE:	09-MAY-2005
PROJECT LEADER:	DELLASANTA
DRAWN BY:	SQUAD B
DESIGNED BY:	SQUAD B
CHECKED BY:	SQUAD B
IPARM FILE NAME:	dc060land26.i
SHEET:	189 OF 450