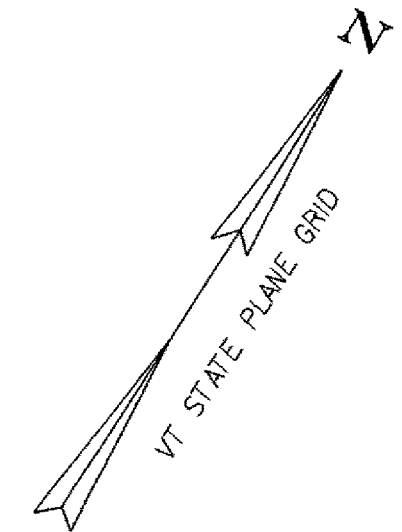


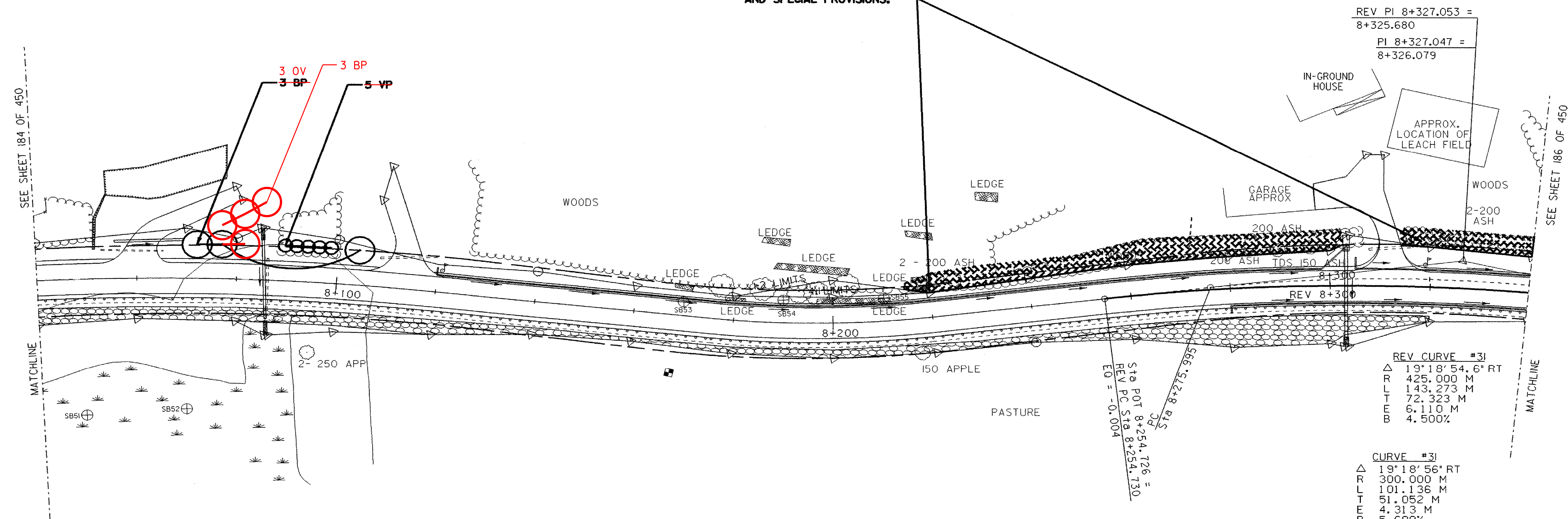
SNOW FENCE
~~STA 8+213 TO REV STA 8+303 LT~~
~~REV STA 8+315 TO REV STA 8+339.723 LT~~

DECIDUOUS TREES
~~STA 8+072 LT (1 BP)~~
~~STA 8+077 LT (1 BP)~~
~~STA 8+104 LT (1 BP)~~
 STA 8+070 LT (1 BP)
 STA 8+075 LT (1 BP)
 STA 8+080 LT (1 BP)
 STA 8+075 LT (1 OV)
 STA 8+080 LT (1 OV)
 STA 8+085 LT (1 OV)

DECIDUOUS SHRUBS
~~STA 8+089 LT (1 VP)~~
~~STA 8+092 LT (1 VP)~~
~~STA 8+092 LT (1 VP)~~
~~STA 8+096 LT (1 VP)~~
~~STA 8+096 LT (1 VP)~~



TREE PROTECTION ZONE:
 STA 8+213 TO REV STA 8+303 LT
 REV STA 8+315 TO REV STA 8+339.723 LT
 TO INCLUDE ALL TREES
 SEE NOTES ON SHEET 190 OF 450,
 TREE PROTECTION DETAIL ON SHEET 192 OF 450,
 AND SPECIAL PROVISIONS.



REV PI 8+327.053 =
 8+325.680
 PI 8+327.047 =
 8+326.079

REV CURVE #3J
 Δ 19°18'54.6" RT
 R 425.000 M
 L 143.273 M
 T 72.323 M
 E 6.110 M
 B 4.500%

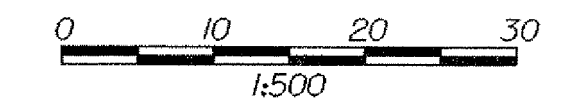
CURVE #3J
 Δ 19°18'56" RT
 R 300.000 M
 L 101.136 M
 T 51.052 M
 E 4.313 M
 B 5.600%

Sta PVI 8+254.726 =
 REV PC Sta 8+254.730
 EO = -0.004

LEGEND

- DIRECTION OF DITCH FLOW
- PROPOSED TREE
- EXISTING TREES
- PROPOSED SHRUB
- PROPOSED GROUND COVER
- NEW LOCATION FOR TRANSPLANTED MATERIAL
- EXISTING PLANT MATERIAL TO BE TRANSPLANTED
- TREE PROTECTION ZONE WITH FENCING
- LIMIT OF CUT
- LIMIT OF FILL

LANDSCAPE PLAN



PROJECT NAME:	HIGHGATE - FRANKLIN
PROJECT NUMBER:	STP RS 030(I) SA
FILE NAME:	85c060/design/dc060landbdr.dgn
PLOT DATE:	09-MAY-2005
PROJECT LEADER:	DELLASANTA
DRAWN BY:	SQUAD B
DESIGNED BY:	SQUAD B
CHECKED BY:	SQUAD B
IPARM FILE NAME:	dc060land22.1
SHEET	185 OF 450