







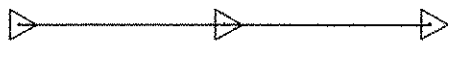



LEGEND

-  DIRECTION OF DITCH FLOW
-  PROPOSED TREE
-  EXISTING TREES
-  PROPOSED SHRUB
-  PROPOSED GROUND COVER
-  NEW LOCATION FOR TRANSPLANTED MATERIAL
-  EXISTING PLANT MATERIAL TO BE TRANSPLANTED
-  TREE PROTECTION ZONE WITH FENCING
-  LIMIT OF CUT
-  LIMIT OF FILL

LANDSCAPE PLAN



PROJECT NAME: HIGHGATE - FRANKLIN	
PROJECT NUMBER: STP RS 030(I) SA	
FILE NAME: 85c060/design/dc060landbdr.dgn	PLOT DATE: 09-MAY-2005
PROJECT LEADER: DELLASANTA	DRAWN BY: SQUAD B
DESIGNED BY: SQUAD B	CHECKED BY: SQUAD B
IPARM FILE NAME: dc060land3.i	SHEET 176 OF 450