

REVISED PROPOSED UNDERGROUND SLEEVE FOR UTILITIES INSTALL WITHIN R.O.W. SEE DETAIL SHEET 68 OF 450

END UNDERGROUND FARMLAND RELOCATION ROUTE BY VERIZON

AERIAL RELOCATION ROUTE

FARMLAND

1/2 SWF HOUSE

600 MPL

50 MPL
25 MPL









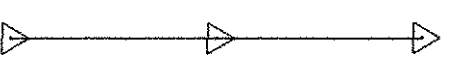
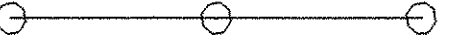
SEE SHEET 170 OF 450

SEE SHEET 168 OF 450

MATCHLINE

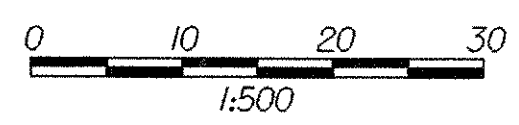
MATCHLINE

LEGEND

-  DIRECTION OF DITCH FLOW
-  PROPOSED TREE
-  EXISTING TREES
-  PROPOSED SHRUB
-  PROPOSED GROUND COVER
-  NEW LOCATION FOR TRANSPLANTED MATERIAL
-  EXISTING PLANT MATERIAL TO BE TRANSPLANTED
-  TREE PROTECTION ZONE WITH FENCING
-  LIMIT OF CUT
-  LIMIT OF FILL

APPROXIMATE LOCATION OF EXISTING UNDERGROUND TELEPHONE CABLE (VERIZON) TO BE RELOCATED AERIALLY AND UNDERGROUND AS SHOWN

LANDSCAPE PLAN



PROJECT NAME:	HIGHGATE - FRANKLIN
PROJECT NUMBER:	STP RS 0301(I) SA
FILE NAME:	85c060/design/dc060landbdr.dgn
PLOT DATE:	09-MAY-2005
PROJECT LEADER:	DELLASANTA
DRAWN BY:	SQUAD B
DESIGNED BY:	SQUAD B
CHECKED BY:	SQUAD B
IPARM FILE NAME:	dc060land06.i
SHEET	169 OF 450