







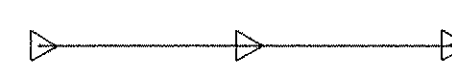
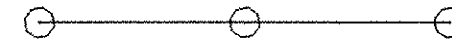
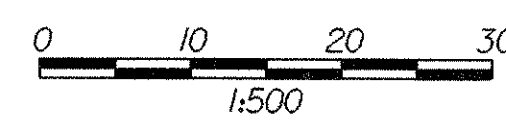


LEGEND

-  DIRECTION OF DITCH FLOW
-  PROPOSED TREE
-  EXISTING TREES
-  PROPOSED SHRUB
-  PROPOSED GROUND COVER
-  NEW LOCATION FOR TRANSPLANTED MATERIAL
-  EXISTING PLANT MATERIAL TO BE TRANSPLANTED
-  TREE PROTECTION ZONE WITH FENCING
-  LIMIT OF CUT
-  LIMIT OF FILL

LANDSCAPE PLAN



PROJECT NAME:	HIGHGATE - FRANKLIN
PROJECT NUMBER:	STP RS 030(I) SA
FILE NAME:	85c060/design/dc060landbdr.dgn
PROJECT LEADER:	DELLASANTA
DESIGNED BY:	SQUAD B
IPARM FILE NAME:	dc060land04.i
DATE:	09-MAY-2005
DRAWN BY:	SQUAD B
CHECKED BY:	SQUAD B
SHEET:	167 OF 450