

SILT FENCE

STA 2+177.500 TO STA 2+221.300 LT
 STA 2+222.900 TO STA 2+238.700 LT
 STA 2+202.500 TO STA 2+211.600 RT
 STA 2+212.900 TO STA 2+230.000 RT

ROCK CHECK DAM

STA 2+081 RT
 STA 2+089 RT
 STA 2+097 RT
 STA 2+105 RT
 STA 2+112 RT
 STA 2+119 RT
 STA 2+292 LT
 STA 2+297 RT
 STA 2+304 LT
 STA 2+309 RT
 STA 2+318 LT
 STA 2+341 LT
 STA 2+372 RT

SNOW FENCE

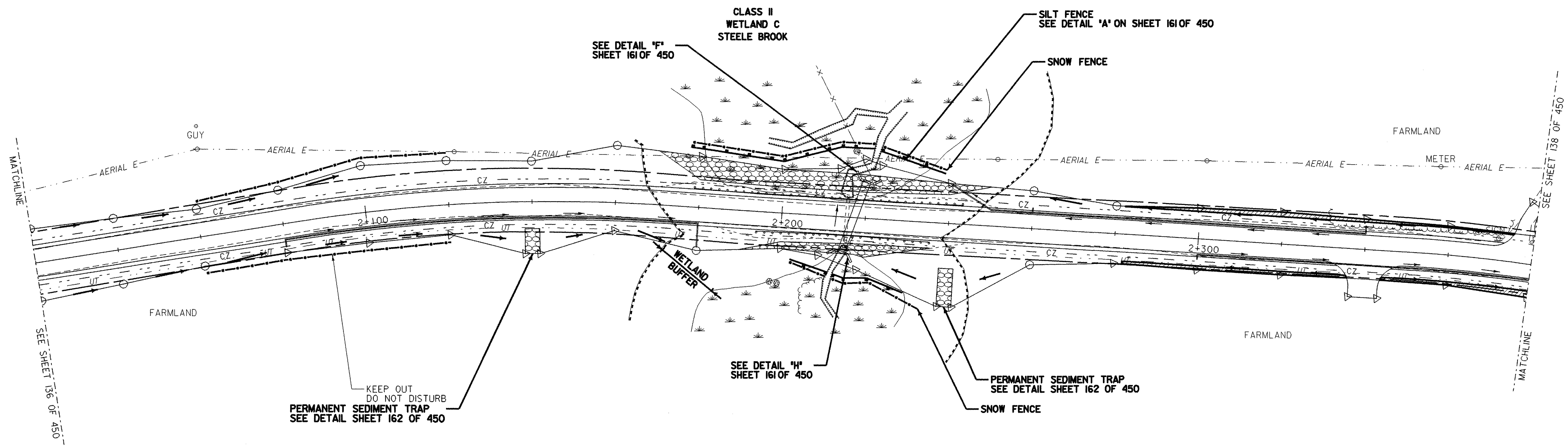
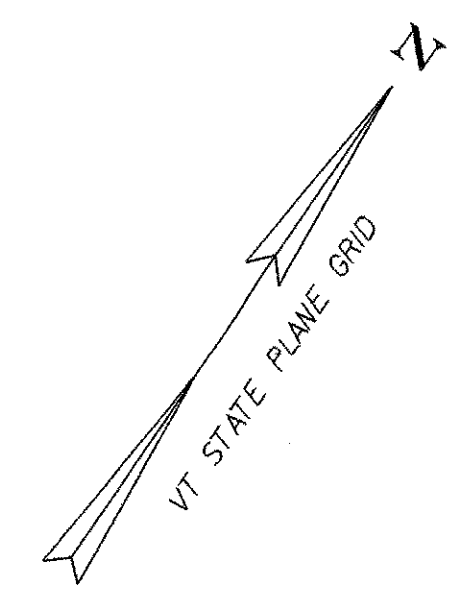
STA 2+177.600 TO STA 2+221.500 LT
 STA 2+223.300 TO STA 2+238.900 LT
 STA 2+202.300 TO STA 2+211.000 RT
 STA 2+212.700 TO STA 2+233.900 RT

EROSION MATTING

STA 2+282.000 TO STA 2+368.000 LT
 STA 2+292.000 TO STA 2+380.000 RT

PERMANENT SEDIMENT TRAP

STA 2+138.000 TO STA 2+142.000 RT
 STA 2+238.000 TO STA 2+242.000 RT



EROSION CONTROL PLAN




LEGEND

- SILT FENCE
- SNOW FENCE
- DIRECTION OF DITCH FLOW
- PROJECT DEMARCATION FENCE
- WETLAND BUFFER
- STABILIZED CONSTRUCTION ENTRANCE
- EROSION MATTING

NOTES:

1. CONSTRUCTION SHALL TAKE PLACE BETWEEN MAY 1 AND OCTOBER 15. CONSTRUCTION IN A WATERCOURSE CHANNEL SHALL TAKE PLACE BETWEEN JUNE 1 AND OCTOBER 1. THE CONTRACTOR SHALL SUBMIT ANY CHANGES TO THIS SCHEDULE TO THE RESIDENT ENGINEER FOR APPROVAL AT OR BEFORE THE PRE-CONSTRUCTION MEETING.
2. THE LIMIT OF DISTURBANCE FOR THIS PROJECT SHALL BE THE LIMIT OF RIGHT-OF-WAY AS SHOWN ON THE EASEMENTS RIGHT-OF-WAY PLANS, UNLESS OTHERWISE SPECIFIED IN THE PLANS. CONSTRUCTION FENCE SHALL BE USED TO DELINEATE THE LIMIT OF DISTURBANCE IN AND AROUND WATERCOURSES AND WETLANDS, THE CONTRACTOR SHALL NOT IMPACT AREAS OUTSIDE THE LIMIT OF DISTURBANCE.
3. SEE THE EROSION CONTROL DETAIL SHEET FOR SEEDING FORMULAS AND ROCK CHECK DAM DETAIL.
4. CONTRACTOR TO STABILIZE ANY TEMPORARY CHANNELS AND DITCHES WITH STONE.
5. SILT FENCE LOCATIONS ARE APPROXIMATE ONLY. SILT FENCE TO BE INSTALLED ALONG THE CONTOURS.
6. MULCH SHALL BE APPLIED TO EXPOSED SOIL AT THE END OF EACH WORK DAY. SEED AND MULCH SHALL BE APPLIED TO SOIL WITHIN 48 HOURS OF FINAL DISTURBANCE. SEED AND MULCH SHALL ALSO BE APPLIED TO ANY TOPSOIL STOCKPILES. SEE APPLICATION RATES ON SHEET 3 OF 450.



PROJECT NAME:	HIGHGATE - FRANKLIN
PROJECT NUMBER:	STP RS 030(1) SA
FILE NAME: ...85c060/design/dc060ero.dgn	PLOT DATE: 09-MAY-2005
PROJECT LEADER: DELLASANTA	DRAWN BY: SQUAD B
DESIGNED BY: SQUAD B	CHECKED BY: SQUAD B
IPARM FILE NAME: dc060er4j	SHEET 137 OF 450