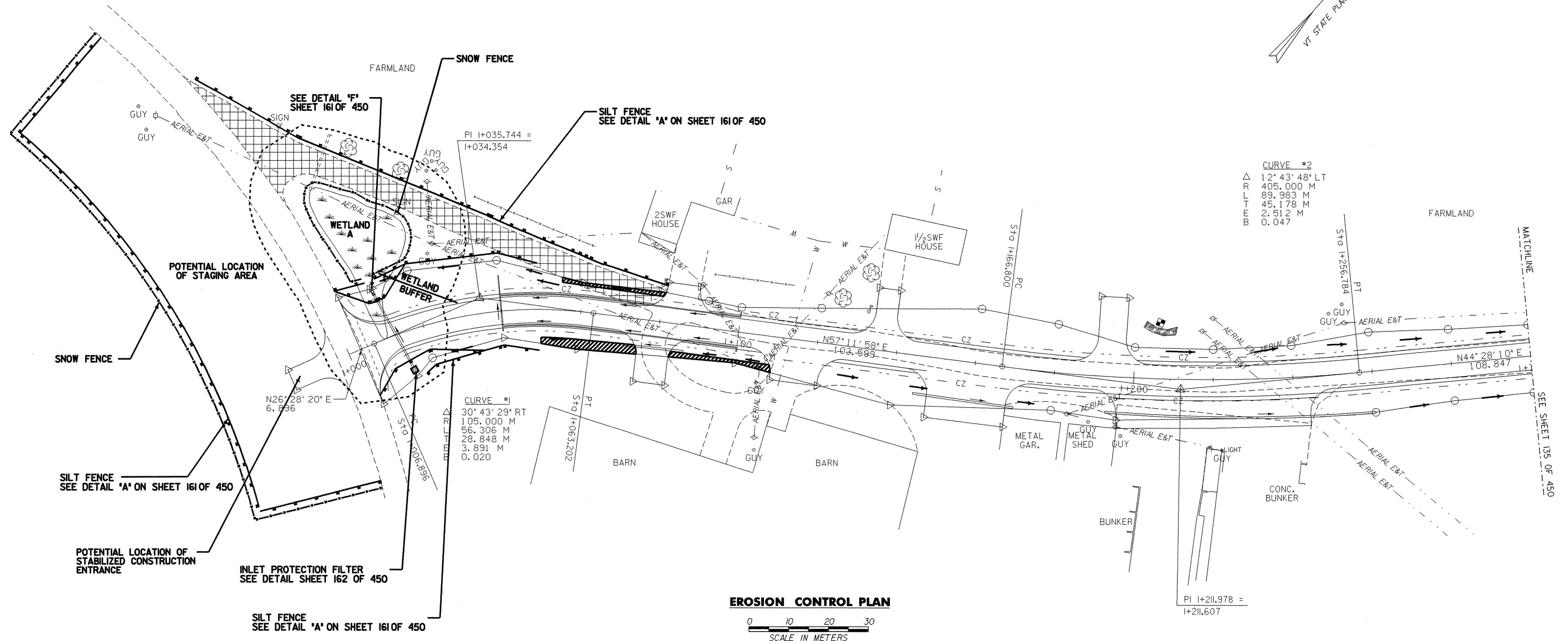
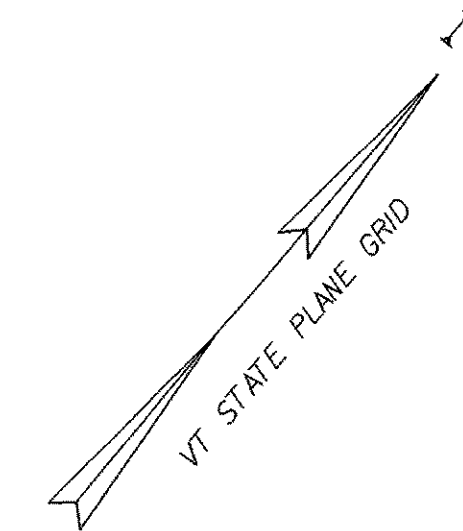


SILT FENCE
 STA I+000.000 TO STA I+081.000 LT
 STA I+002.900 TO STA I+020.000 LT
 STA I+002.900 TO STA I+049.000 LT
 STA I+003.000 TO STA I+034.400 RT
 STA I+017.300 TO STA I+049.600 RT

ROCK CHECK DAM
 STA I+019 RT
 STA I+027 RT
 STA I+038 RT
 STA I+051 LT
 STA I+060 LT
 STA I+089 RT

EROSION MATTING
 STA I+050.000 TO STA I+075.000 RT
 STA I+055.000 TO STA I+087.000 LT
 STA I+092.000 TO STA I+113.000 RT

SNOW FENCE
 STA I+004.400 TO STA I+022.900 LT



EROSION CONTROL PLAN

0 10 20 30
 SCALE IN METERS


LEGEND

- SILT FENCE
- SNOW FENCE
- DIRECTION OF DITCH FLOW
- PROJECT DEMARCATION FENCE
- WETLAND BUFFER
- STABILIZED CONSTRUCTION ENTRANCE
- EROSION MATTING
- PAVEMENT REMOVAL

NOTES:

1. CONSTRUCTION SHALL TAKE PLACE BETWEEN MAY 1 AND OCTOBER 15. CONSTRUCTION IN A WATERCOURSE CHANNEL SHALL TAKE PLACE BETWEEN JUNE 1 AND OCTOBER 1. THE CONTRACTOR SHALL SUBMIT ANY CHANGES TO THIS SCHEDULE TO THE RESIDENT ENGINEER FOR APPROVAL AT OR BEFORE THE PRE-CONSTRUCTION MEETING.
2. THE LIMIT OF DISTURBANCE FOR THIS PROJECT SHALL BE THE LIMIT OF RIGHT-OF-WAY AS SHOWN ON THE EASEMENTS RIGHT-OF-WAY PLANS, UNLESS OTHERWISE SPECIFIED IN THE PLANS. CONSTRUCTION FENCE SHALL BE USED TO DELINEATE THE LIMIT OF DISTURBANCE IN AND AROUND WATERCOURSES AND WETLANDS. THE CONTRACTOR SHALL NOT IMPACT AREAS OUTSIDE THE LIMIT OF DISTURBANCE.

3. SEE THE EROSION CONTROL DETAIL SHEET FOR SEEDING FORMULAS AND ROCK CHECK DAM DETAIL.
4. CONTRACTOR TO STABILIZE ANY TEMPORARY CHANNELS AND DITCHES WITH STONE.
5. SILT FENCE LOCATIONS ARE APPROXIMATE ONLY. SILT FENCE TO BE INSTALLED ALONG THE CONTOURS.
6. MULCH SHALL BE APPLIED TO EXPOSED SOIL AT THE END OF EACH WORK DAY. SEED AND MULCH SHALL BE APPLIED TO SOIL WITHIN 48 HOURS OF FINAL DISTURBANCE. SEED AND MULCH SHALL ALSO BE APPLIED TO ANY TOPSOIL STOCKPILES. SEE APPLICATION RATES ON SHEET 3 OF 450.



PROJECT NAME: HIGHGATE - FRANKLIN
 PROJECT NUMBER: STP RS 0301(I) SA

FILE NAME: ...85c060/design/dc060ero.dgn PLOT DATE: 09-MAY-2005
 PROJECT LEADER: DELLASANTA DRAWN BY: SQUAD B
 DESIGNED BY: SQUAD B CHECKED BY: SQUAD B
 IPARM FILE NAME: dc060er1.I SHEET 134 OF 450