


INDEX OF SHEETS  
SEE SHEET 2

# STATE OF VERMONT AGENCY OF TRANSPORTATION

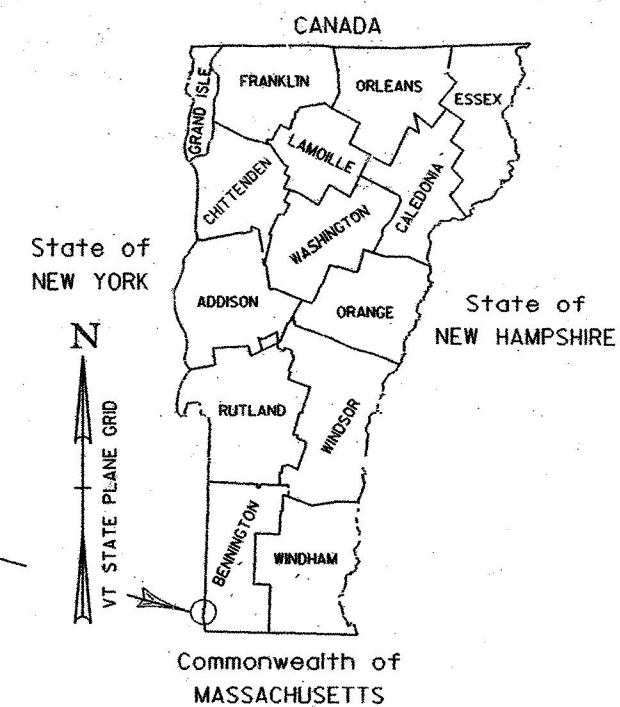
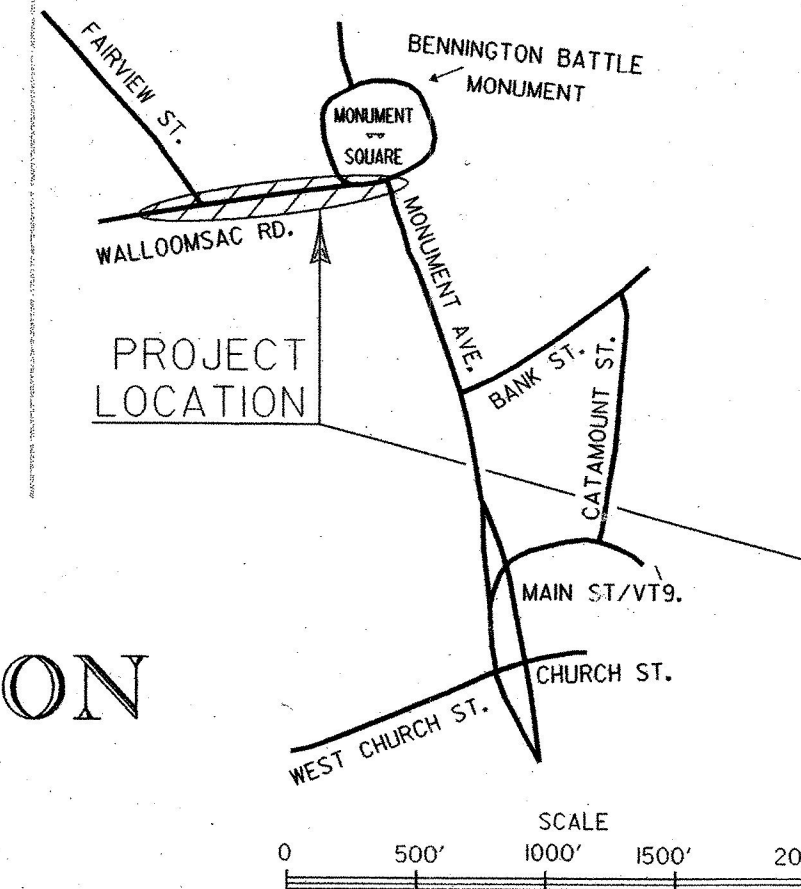


## PROPOSED IMPROVEMENT VILLAGE OF OLD BENNINGTON COUNTY OF BENNINGTON WALLOOMSAC RD. ( TH. 902, URBAN COLLECTOR )

BEGINNING ON WALLOOMSAC RD. AT THE OLD BENNINGTON VILLAGE - BENNINGTON TOWN LINE  
AND EXTENDING EASTERLY ALONG WALLOOMSAC RD. FOR A DISTANCE OF 0.169 MILES.

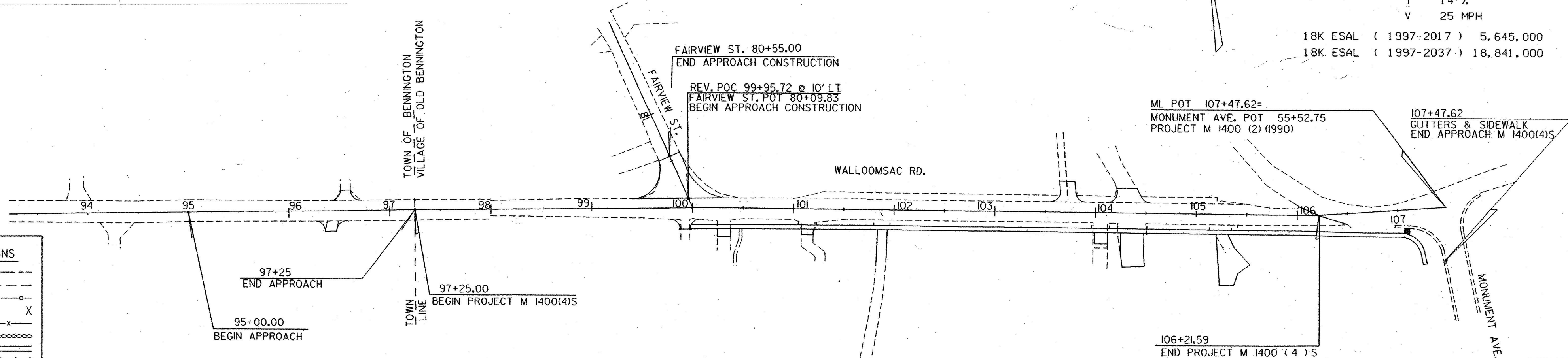
LENGTH OF ROADWAY 896.59 FEET= 0.169 MILES  
LENGTH OF PROJECT 896.59 FEET= 0.169 MILES

WORK TO BE PERFORMED UNDER THIS PROJECT INCLUDES RECONSTRUCTION OF A LOCAL STREET ON EXISTING LOCATION, INCLUDING GRADING, DRAINAGE, GUTTERS, SIDEWALKS, SUBBASE, AND PAVEMENT.



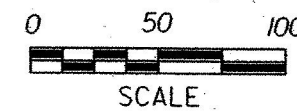
RECORD PLANS	
CONTRACTOR:	PETRICCA CONSTRUCTION - PITTFIELD, MA.
RESIDENT ENGINEER:	L. ABEL
CONSTRUCTION BEGAN:	JULY 26, 1999
CONSTRUCTION COMPLETE:	JULY 25, 2000
RECORD PLANS BY:	N. GARBACIK
I HEREBY CERTIFY THAT ALL THE CONSTRUCTION REQUIRED BY THIS SET OF DRAWINGS HAS BEEN ACCOMPLISHED AS INDICATED HEREIN.	
BY	<i>[Signature]</i> For The RESIDENT ENGINEER
DATE	April 17, 2003
NOTE: Any further information concerning final quantities, amounts or other details relative to this project may be found on microfilm in Central Files.	

TRAFFIC DATA	
1997	ADT 2110
2017	ADT 2720
2017	DHV 380
	D 51 %
	T 14 %
	V 25 MPH
18K ESAL	( 1997-2017 ) 5,645,000
18K ESAL	( 1997-2037 ) 18,841,000



CONVENTIONAL SIGNS	
COUNTY LINE	---
TOWN LINE	- - - -
LIMITS OF ACCESS	○-○-○
POINT OF ACCESS	○ X
FENCE LINE	-x-x-
STONE WALL	=====
TRAVELED WAY	=====
GUARD RAIL	○-○-○-○
RAILROAD	—+—+—+—
SURVEY LINE	—+—+—+—
CULVERT	—+—+—+—
POWER POLE	⊕
TELEPHONE POLE	⊕
TREES	⊗
CONTROL OF ACCESS	///
PROPERTY LINE	---
R.O.W. TAKING LINE	---
SLOPE RIGHTS	○ SR △
TOP OF CUT	△
TOE OF SLOPE	○

DATUM  
VERTICAL NGVD 1929  
HORIZONTAL N.A.



THESE PLANS ARE SUBJECT TO SUCH ENGINEERING CHANGES AS MAY BE REQUIRED BY THE FEDERAL HIGHWAY ADMINISTRATION OR THE CHIEF ENGINEER. CONSTRUCTION IS TO BE CARRIED ON IN ACCORDANCE WITH THESE PLANS AND THE STANDARD SPECIFICATIONS FOR CONSTRUCTION DATED 1990, AS APPROVED BY THE FEDERAL HIGHWAY ADMINISTRATION ON MARCH 15, 1990 FOR USE ON THIS PROJECT, INCLUDING ALL SUBSEQUENT REVISIONS AND SUCH REVISED SPECIFICATIONS AND SPECIAL PROVISIONS AS ARE INCORPORATED IN THESE PLANS.

APPROVED	<i>[Signature]</i>	DATE	4/28/99
DIRECTOR OF PROJECT DEVELOPMENT			
DEPARTMENT OF TRANSPORTATION FEDERAL HIGHWAY ADMINISTRATION			
APPROVED		DATE	
DIVISION ADMINISTRATOR			
PROJECT	OLD BENNINGTON M 1400(4)S		
SHEET	1 OF 63	SHEETS	