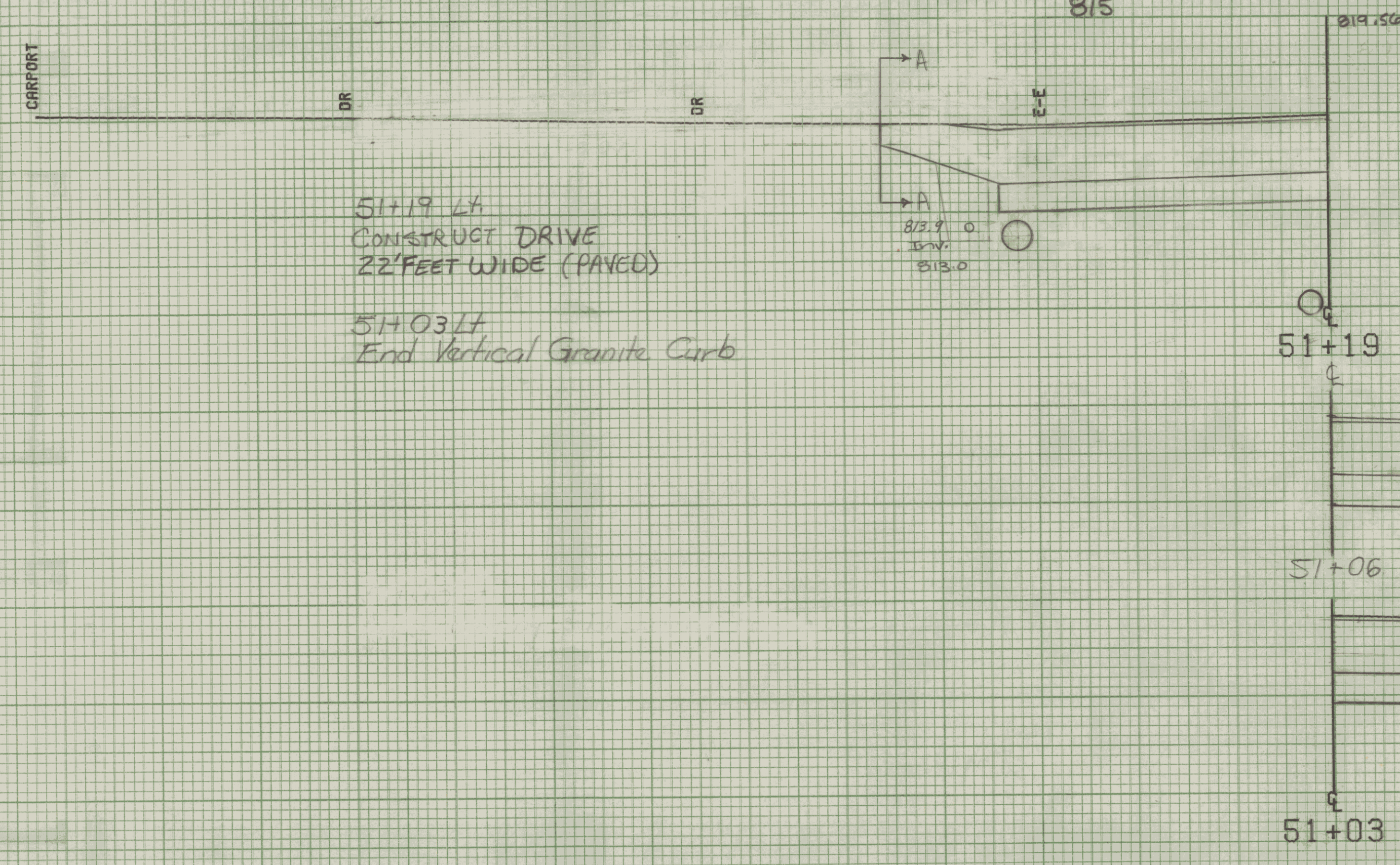
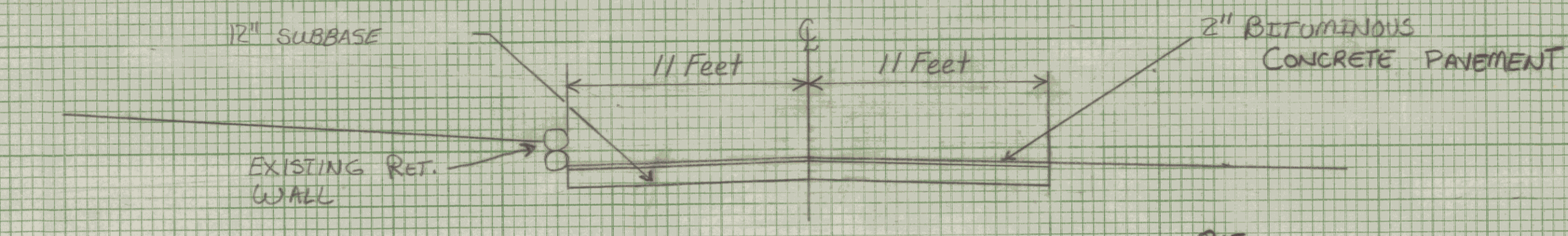


SECTION "AA"



51+19 LT
CONSTRUCT DRIVE
22 FEET WIDE (PAVED)

51+03 LT
End Vertical Granite Curb

815

51+16 Rt
Relocate Mailbox, Multiple Support (1)

815

815

51+10 Rt
Begin New 6" x 410' Underdrain
w/ Flushing Basin @ 55+20 Rt

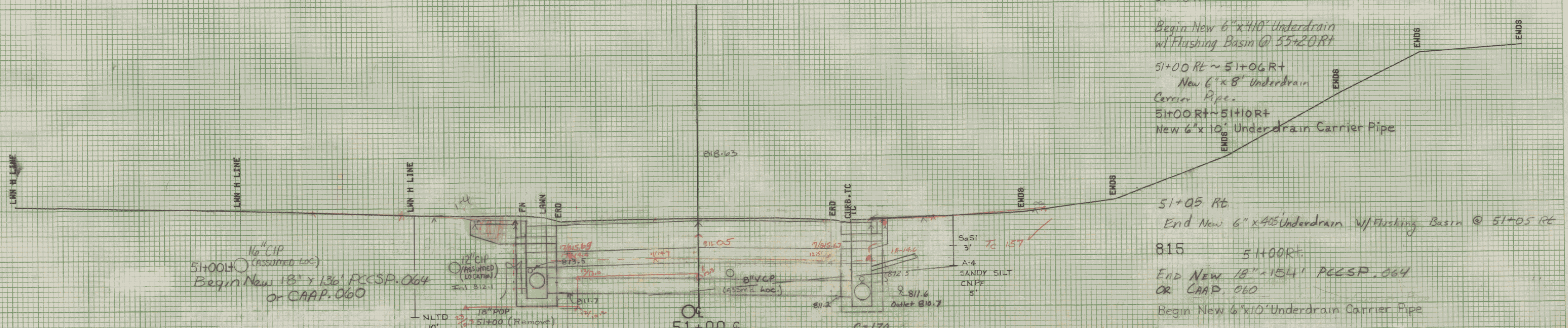
51+00 Rt ~ 51+06 Rt
New 6" x 8' Underdrain
Carrier Pipe.

51+00 Rt ~ 51+10 Rt
New 6" x 10' Underdrain Carrier Pipe

51+05 Rt
End New 6" x 405 Underdrain w/ Flushing Basin @ 51+05 Rt

815 51+00 Rt
End New 18" x 154' PCCSP.064
OR CAAP.060

Begin New 6" x 10' Underdrain Carrier Pipe



51+00 LT
Begin New 18" x 136' PCCSP.064
OR CAAP.060

Begin New 6" x 50' Underdrain
w/ F.B. @ 51+50 LT

51+00 E
New 18" x 30' PCCSP.064
OR CAAP.060

FROM STA.	51+00	TO STA.	51+19
PROJECT NAME	MONTPELIER MAINS		
NO.	M6400(7)	PLOTTED	08/07/85
SURVEYED BY	KASTNER-MOREAU JUNE 1985		
SHEET	215	OF	335 SHEETS

SCALE 5 FEET

PLAN PS
V. 24 5/11/85
Plot PS
/ Plan by 11/06/83