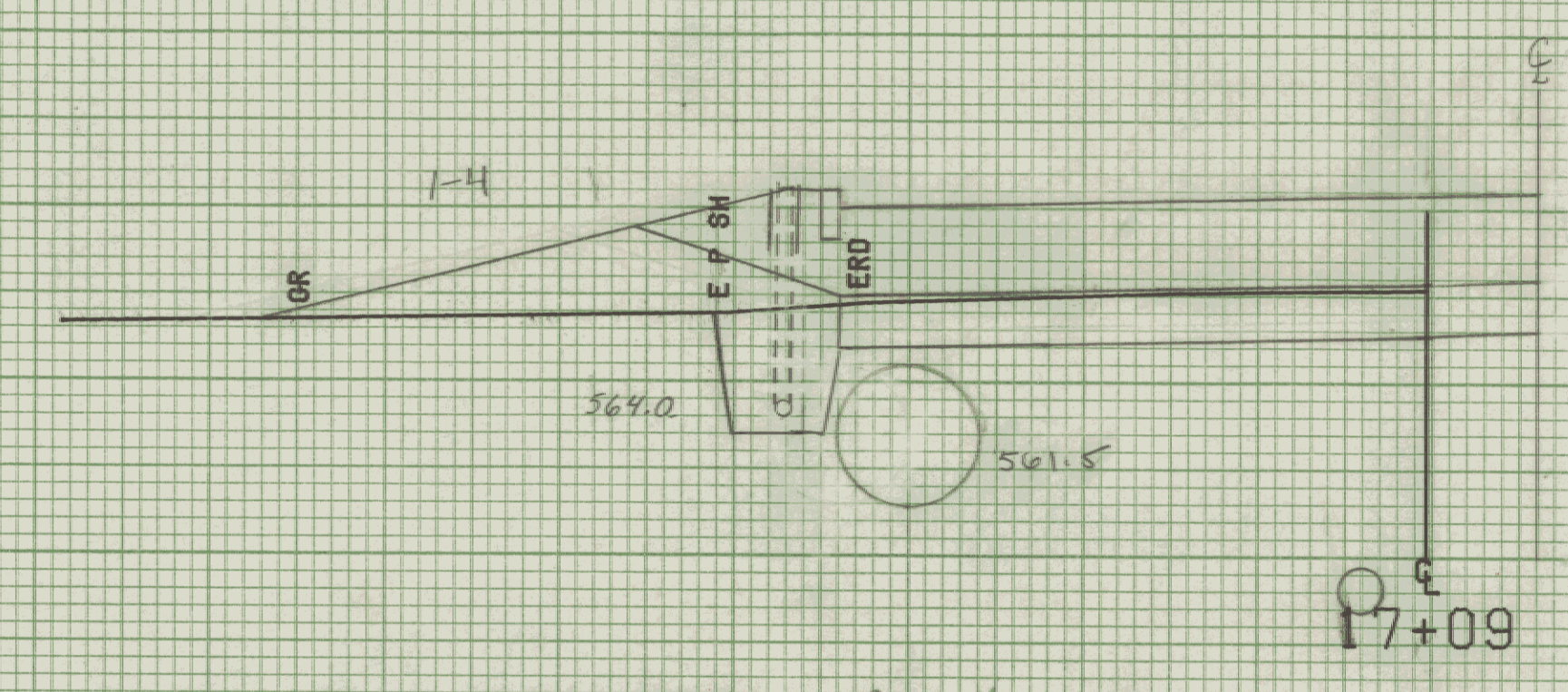
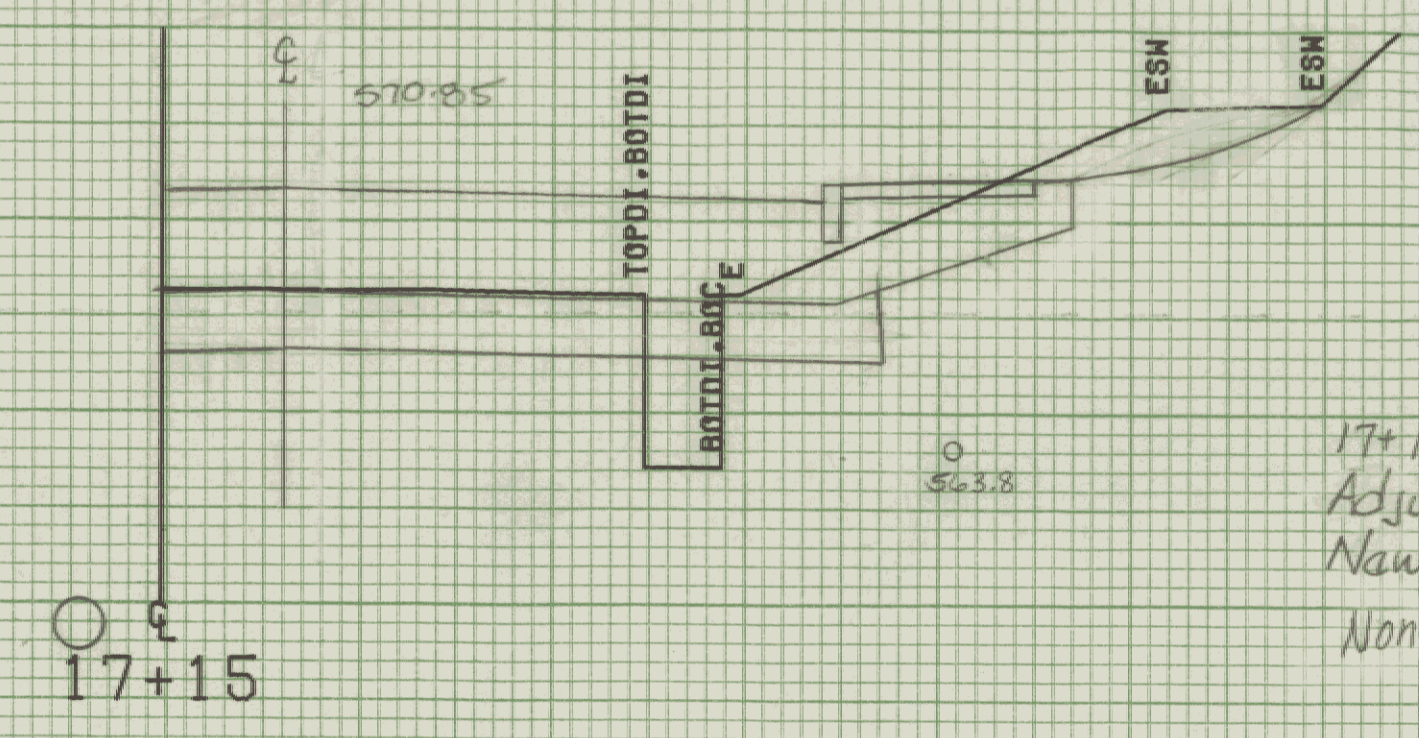


17+16 RT ~ 19+09 RT
REMOVE EXISTING 36" CGMP + D.I.

17+27 LT
End New 6" x 50' Underdrain
w/ F.B. @ 17+27 LT

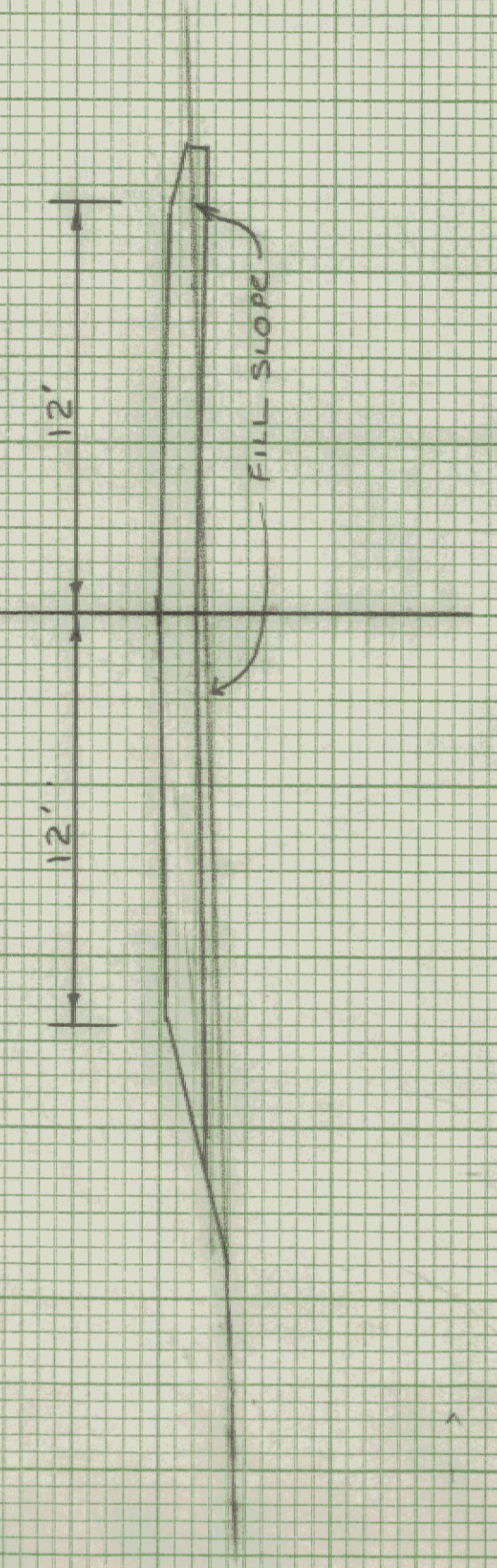
17+15 RT
Adjust Elev. of RCDI
New C.I. Cover & Frame
Non-Gov't. Part.

565

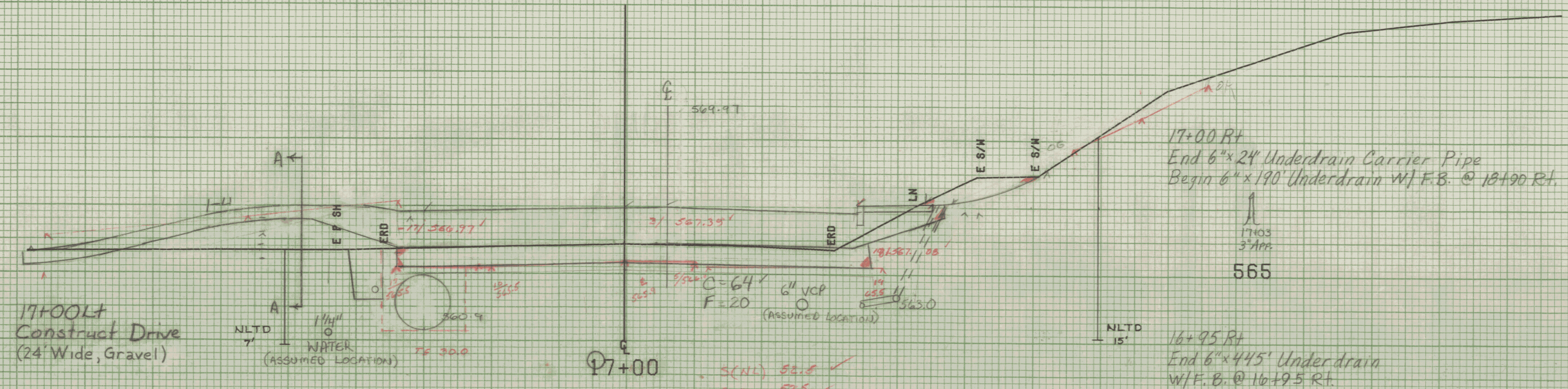


17+12 Begin Vertical Granite Curb

565



Section 'A-A'
17+00 RT
Scale: 1" = 5' Horiz. & Vert.



17+00 LT
Construct Drive
(24' Wide, Gravel)

17+00 RT
End 6" x 24' Underdrain Carrier Pipe
Begin 6" x 190' Underdrain w/ F.B. @ 18+90 RT.

16+95 RT
End 6" x 445' Underdrain
w/ F.B. @ 16+95 RT.

565

SCN1 52.8 ✓
ST 52.5 ✓
TC - 69 ✓

Plan g.m.y 12/04/93

FROM STA. 17+00	TO STA. 17+15
PROJECT NAME MONTPELIER MAIN1	
NO. M REC- M6400(7)	PLOTTED 06/07/85
SURVEYED BY KASTNER-MOREAU	JUNE 1985
SHEET 159	OF 335 SHEETS

SCALE 8 FEET