

CONSTRUCT RETAINING WALL
(W/HANDRAIL)

LT
18+70 ~ 18+96
19+00 ~ 19+20

CONSTRUCT CONCRETE STAIRWAY
W/HANDRAILS (4' WIDE)




LT
18+98
19+80 ~ 20+59

Rev.	Description	By	Date
1	VALVE/HYDRANT LOCATION LABEL	SM	4/8/89

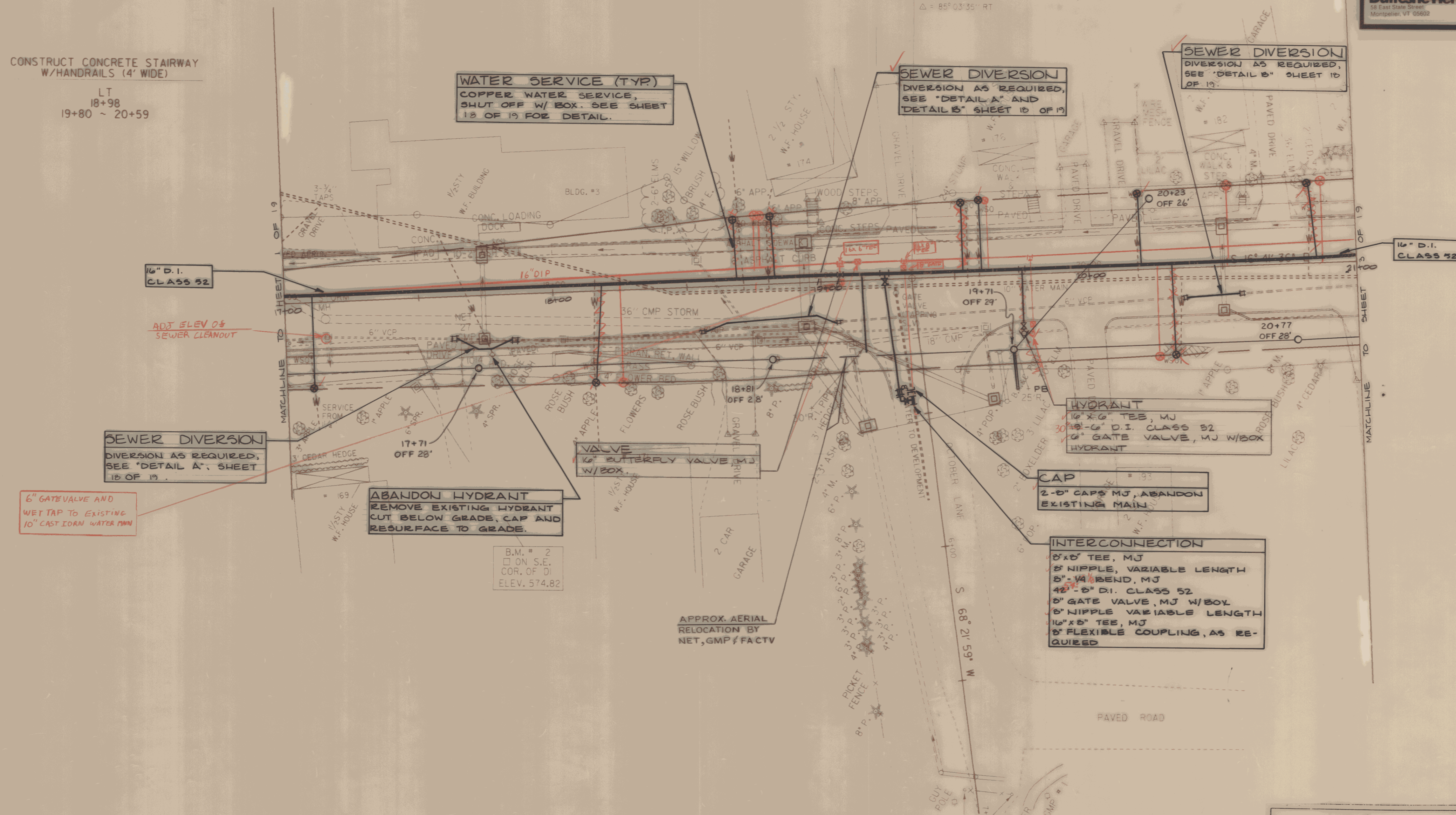
CITY OF MONTPELIER
BERLIN STREET RESTORATION
WATER MAIN INSTALLATION PLAN
STA. 17+00 TO STA. 21+00

Client No. 618040
Proj. Manager T.D. NESSITT
Proj. Designer L.B. LACKEY
Drawn By K.G. FLANDERS
Checked By T.D. NESSITT
Scale 1" = 20'
Approved *[Signature]*
Date APRIL 14, 1989

Sheet 2 of 19
D 618040-02

M.P.O.T. 9+34.02 =
S.P.O.T. 5+00.00
Δ = 85° 03' 35" RT



DATUM

VERTICAL	NGVD 1929
HORIZONTAL	N/A



NOTE

The Owner reserves the right to delete any or all of the above utility relocation work if it performs the relocation work with their own forces. The contractor should confirm material and quantities prior to ordering.

THIS SHEET FOR UTILITIES USE ONLY

SURVEYED BY MOREAU DATE 7-85
DRAWN BY DAYE/REDMOND DATE 4-88
SQUAD LEADER SHERIDAN
DESIGN FILE NO. 768033 DATE 4-7-88 PLOTTED
PROJ. NAME MONTPELIER
PROJ. NO. MEGC M6400(7)
SHEET 83 OF 335 SHEETS