
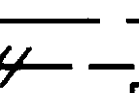
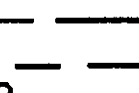
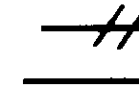
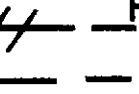


**TABLE OF PROJECT PROPERTY ACQUISITION**

**STATE OF VERMONT  
AGENCY OF TRANSPORTATION  
RIGHT OF WAY PLANS  
DETAIL SHEET**


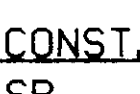
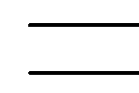
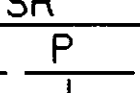

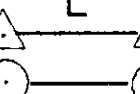
PARCEL NO.	GRANTOR	SHEET NO.	BEGINNING STATION	ENDING STATION	TAKING	REM.	RIGHTS	TITLE TAKEN	DATE	TOWN OR CITY RECORDED	BK.	PG.	REMARKS	REVISION NO.	SHEET	DESCRIPTION OF REVISION	DATE	MADE BY	APPROVED BY	
65	COLOMBO, HARRY L., M.D. & RUTH E.	28, 29	48+50 RT. 49+60 RT. 49+50 RT. 50+50 RT.	48+93 RT. 50+50 RT. 50+67 RT.			DRIVE (T) SLOPE (T) 0.01A± SLOPE (P) 48 S.F.±	WDOE					STONEWALL 15' PAVED 400 S.F.±							
66A	GIBSON, ROBERT H. & KATHRYN F.	28	50+23 LT. 50+20 LT. 50+53 LT.	50+71 LT. 50+67 LT.	0.01A±		SLOPE (T) 380 S.F.± DRIVE (T)	WDOE		MONTPELIER			315 S.F.± 10' PAVED							
66B		28, 29	50+86 LT. 50+86 LT.	51+00 LT. 50+92 LT.	0.01A±		SLOPE (T) 3 S.F.±						97 S.F.±							
67	INNES, JOAN C.	29	51+00 LT. 51+27 LT.	51+73 LT.	0.01A±			WDOE		MONTPELIER			616 S.F.± STONE RETAINING WALL							
68	TILLEY, ROBERT S. & CAROL ANN	29	51+71 LT.	52+77 LT.	0.02A±			WDOE		MONTPELIER			752 S.F.±							
69	DANIELS, JAMES E. & DONNA C.	28, 29	52+32 RT.				DRIVE (T)	AGREE	5-31-89				18' GRAVEL							

DR. RT.- DRAINAGE RIGHT  
DIT. RT.- DITCHING RIGHT  
CH. RT.- CHANNEL RT.  
DRIVE RT.- DRIVE RIGHT  
CUL. RT.- CULVERT RIGHT  
(D)- DEMOLITION OR REMOVAL  
(W)- WATER SOURCES



  

  
 ( P )  
 ( T )

PRESENT R.O.W.  
TAKING WITHOUT ACCESS\*  
TAKING WITHOUT ACCESS ALONG PROPERTY LINE  
TAKING WITH ACCESS†  
PERMANENT EASEMENT  
TEMPORARY EASEMENT

**LEGEND**


  
 CONST. EASE. CONSTRUCTION EASEMENT  
 SR SR SLOPE RIGHTS  

  
 P PROPERTY LINE  

  
 L TOP OF CUT  
 TOE OF SLOPE

PMS NO. 76B033

R. O. W. PLANS

APPROVED: LAWRENCE BLISS, L.S. DATE: 09-06-88  
AGENT D, PLANS & TITLES

MONTPELIER  
MEGC M6400(7)  
SHEET 42 OF 335