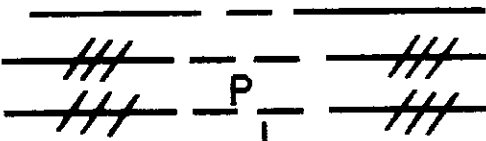
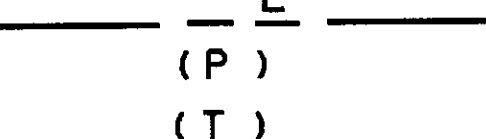




**STATE OF VERMONT
AGENCY OF TRANSPORTATION
RIGHT OF WAY PLANS
DETAIL SHEET**






TABLE OF PROJECT PROPERTY ACQUISITION

PARCEL NO.	GRANTOR	SHEET NO.	BEGINNING STATION	ENDING STATION	TAKING	REM.	RIGHTS	TITLE TAKEN	DATE	TOWN OR CITY RECORDED	BK.	PG.	REMARKS	REVISION NO.	SHEET	DESCRIPTION OF REVISION	DATE	MADE BY	APPROVED BY	
42	SANGER, PETER D. & JUDITH A.	26	REV. 33+93 RT. REV. 34+00 RT. REV. 34+74 RT.	REV. 34+82 RT. REV. 34+79 RT.			DRIVE (T) SLOPE (P) 377 S.F. ± REMOVE (T)	WDOE		MONTPELIER			16' PAVED UNDERDRAIN							
43	LENDWAY, ALAN A. & JANE A.	26	REV. 34+82 RT. REV. 35+60 RT.	REV. 35+00 RT.			SLOPE (P) 23 S.F. ± DRIVE (T)	WDOE		MONTPELIER			10' PAVED							
44	RICHARDSON, ROBERT C. & KATHLEEN A. REILLY, TINA MARIE	26	REV. 35+34 LT. REV. 35+60 LT.				EASE (T) DRIVE (T)	AGREE	04-27-89				CONSTRUCT PAVED WALK 12' PAVED							
45	JORDAN, ALBERT H. & FLORENCE C.	26	REV. 36+70 RT.				DRIVE (T)	AGREE	05-01-89	MONTPELIER			16' PAVED							
46	CORRIVEAU, PATRICK L., JR., & LILLIAN M.	26	REV. 36+40 LT.				DRIVE (T)	AGREE	04-04-89				16' PAVED							
47	QUARANTA, MICHAEL A. & STEPHANIE L.	26	REV. 36+83 LT. REV. 37+23 LT.				EASE (T) DRIVE (T)	AGREE	05-30-89				CONSTRUCT PAVED WALK 10' GRAVEL							

DR. RT.- DRAINAGE RIGHT
DIT. RT.- DITCHING RIGHT
CH. RT.- CHANNEL RT.
DRIVE RT.- DRIVE RIGHT
CUL. RT.- CULVERT RIGHT
ⓓ- DEMOLITION OR REMOVAL
☒- WATER SOURCES

 PRESENT R.O.W. TAKING WITHOUT ACCESS
 PRESENT R.O.W. TAKING WITHOUT ACCESS ALONG PROPERTY LINE
 PRESENT R.O.W. TAKING WITH ACCESS
 PERMANENT EASEMENT
 TEMPORARY EASEMENT

LEGEND

 CONST. EASE. CONSTRUCTION EASEMENT
 SR SR SLOPE RIGHTS
 P P PROPERTY LINE
 Δ Δ TOP OF CUT
 ○ ○ TOP OF SLOPE

APPROVED: _____ DATE: 7-2-88
AGENT D, PLANS & TITLES

R. O. W. PLANS

MONTPELIER
MEGC M6400(7)
SHEET 38 OF 335