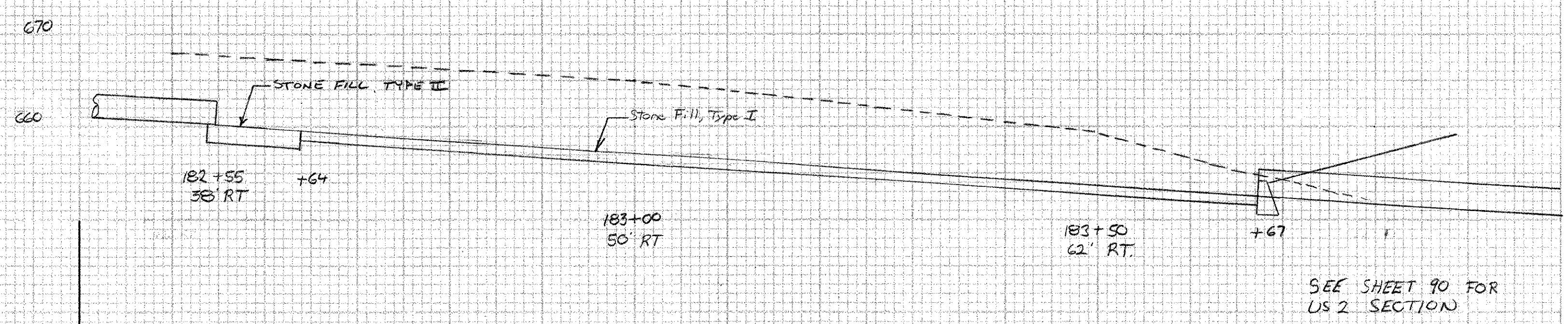
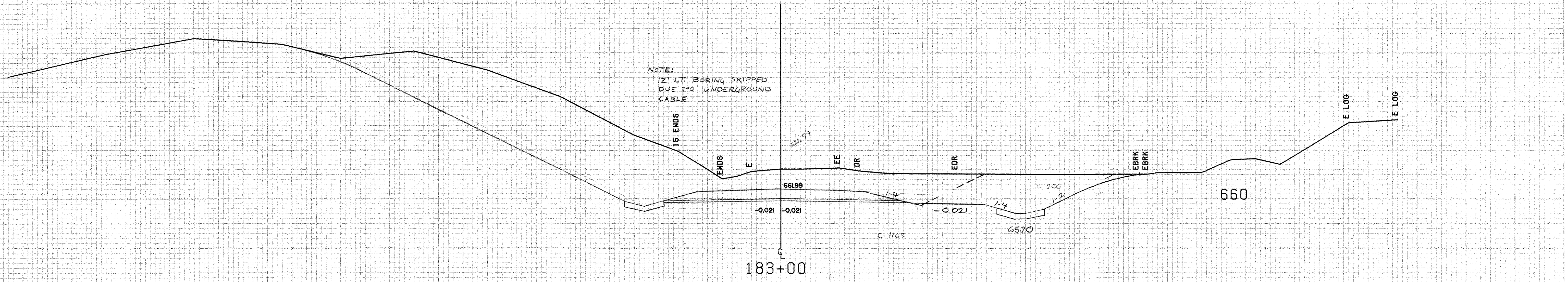


+37
12' POP

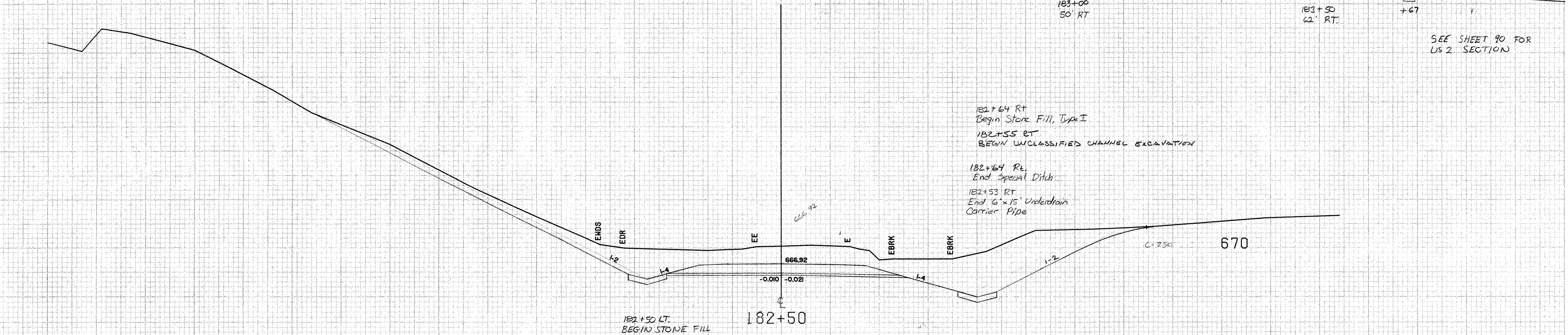
NOTE:
12' LT. BORING SKIPPED
DUE TO UNDERGROUND
CABLE



SEE SHEET 90 FOR
US 2 SECTION

182+64 RT
Begin Stone Fill, Type I
182+55 RT
BEGIN UNCLASSIFIED CHANNEL EXCAVATION

182+64 Rt.
End Special Ditch
182+53 RT
End 6" x 15' Underdrain
Carrier Pipe



182+50 LT.
BEGIN STONE FILL
TYPE I

SCALE 1" = 10 FEET

FROM STA.	182+50	TO STA.	183+00
PROJECT NAME	EAST MONTPELIER MAIN		
NO.	RS0246(1)	PLOTTED	02/24/83
SURVEYED BY	LAVALLEE	JAN 82	
SHEET	89 OF 128	SHEETS	