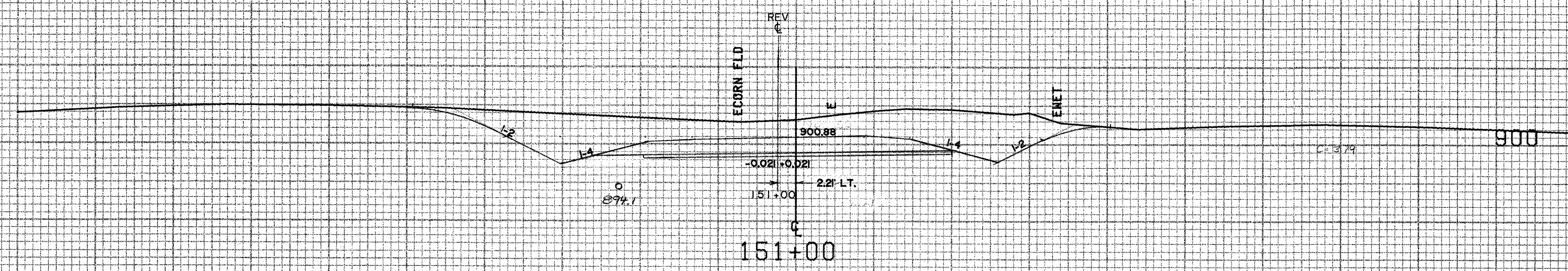
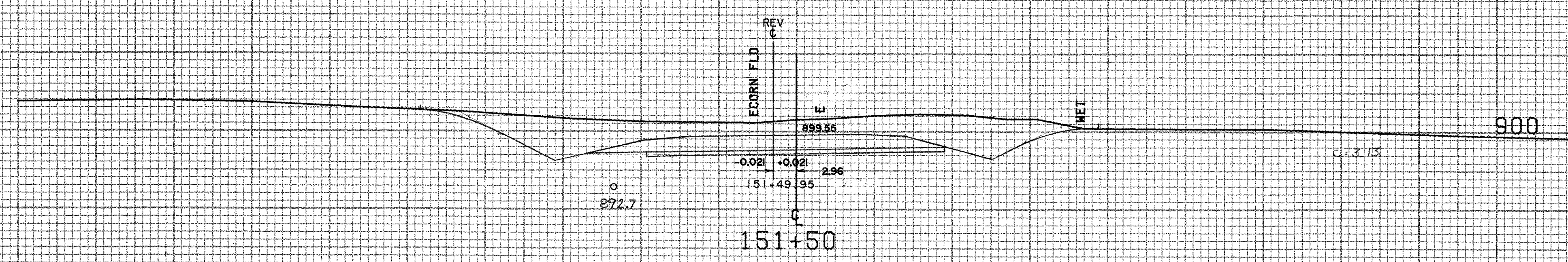
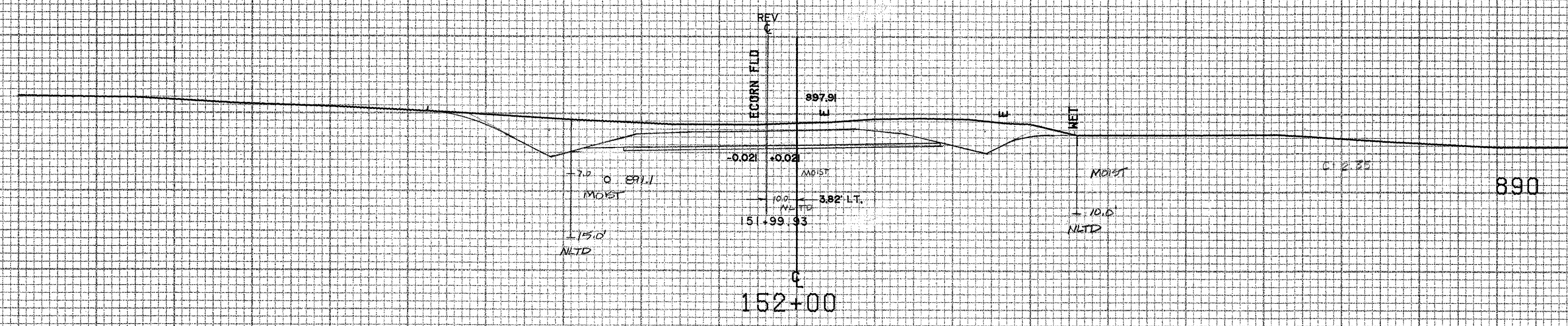
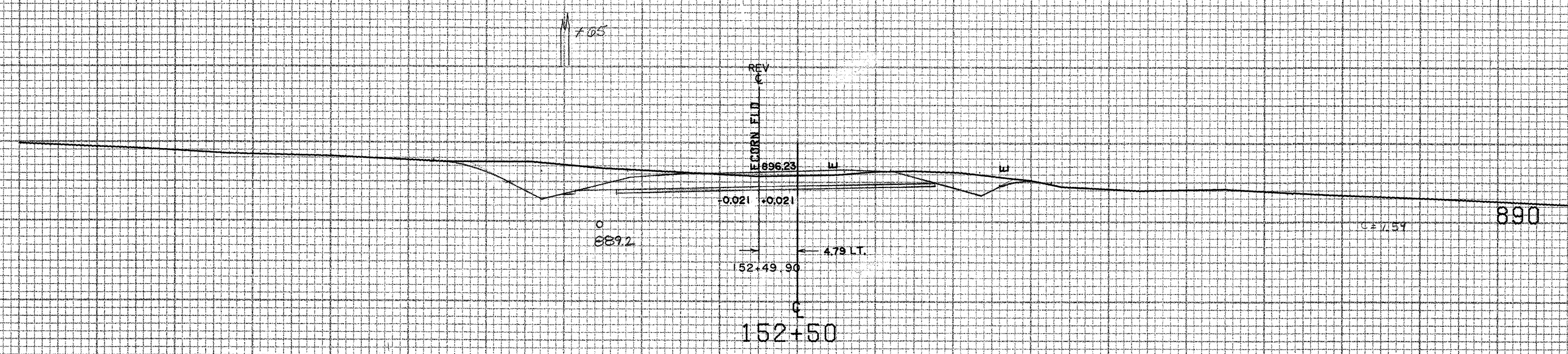


Rev PT 152+89.48
 D 1' 15"
 Bank 0.021 F/F



FROM STA. 151+00 TO STA. 152+50
 PROJECT NAME EAST MONTPELIER MAIN2
 NO. R30246(1) PLOTTED 04/18/85
 SURVEYED BY FALL APRIL 1985
 SHEET 66 OF 128 SHEETS

SCALE 1" = 10 FEET