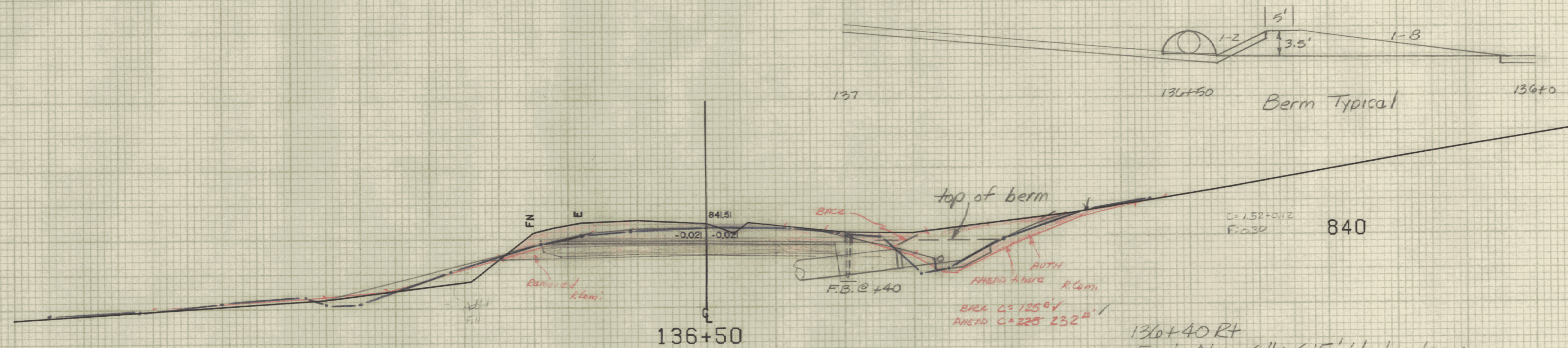


136+50 ~ 136+75 RT
 New 6" x 30' Underdrain Carrier Pipe

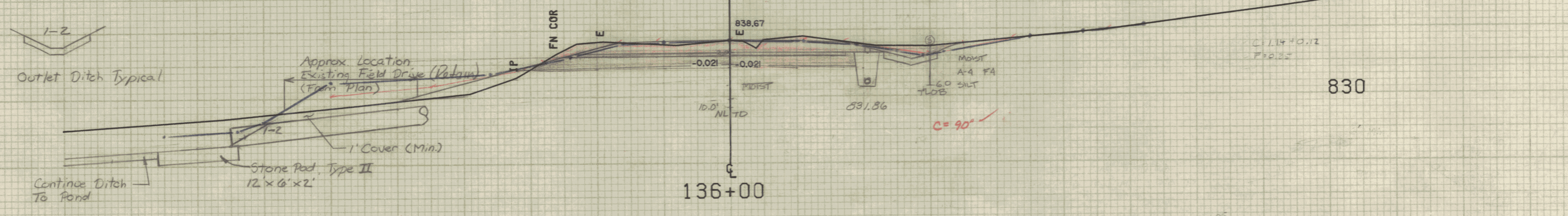


136+50
 136+00 Lt ~ 136+50 Rt
 New 36" x 110' PCCSP (PI) .079 or CAAP .075
 or RCP Cl. III w/ Stone Fill Type II @ Outlet
 Construct Outlet Ditch w/ Stone Fill Type I

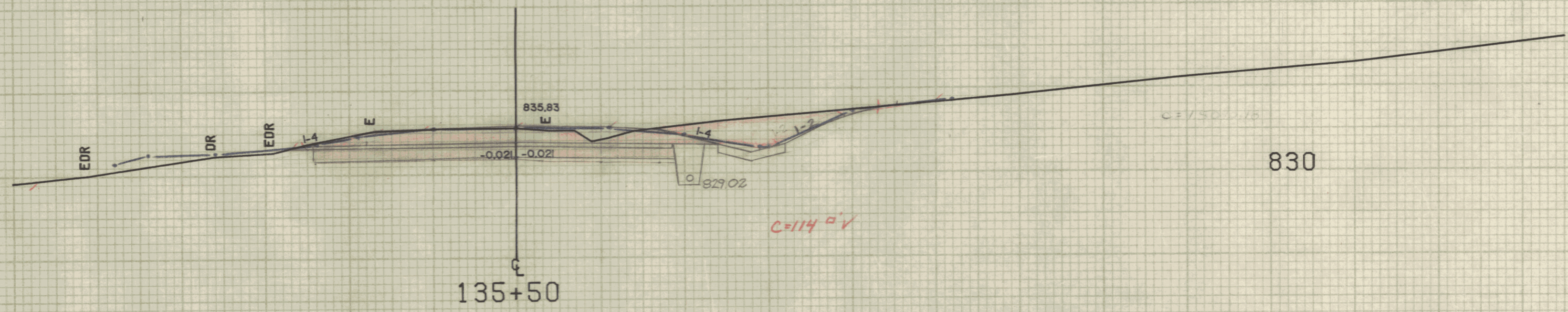
136+40 Rt
 End New 6" x 615' Underdrain
 w/ FB @ 133+00 & 136+40
 Begin Stone Fill Type I

136+05 ~ 136+50 Rt
 Construct Earth Berm (cost to be subsidiary to other drainage items)

136+05 Rt
 End Stone Fill Type I



135+75 Lt ~ 136+25 Lt
 Remove & Reset 50 L.F. Existing
 Water Line - New 6" x 50' Sleeve
 For Utilities
 (Remove & Reset w/ to be
 paid as "3/4" Plastic Water Pipe, Rigid")



Finals Plotted by R.Com. 11-04-90
 Undercut Plotted by R.Com. 11-17-93
 Revised " " " " 12-21-93
 Grd. Plan. by C.E. Lorie 1-31-94
 R.C. R.Com. 2-9-94

FROM STA.	135+50	TO STA.	136+50
PROJECT NAME	EAST MONTPELIER MAIN		
NO.	RS0246(1)	PLOTTED	02/24/83
SURVEYED BY	LAVALLÉE	JAN 82	
SHEET	55 OF 126	SHEETS	

SCALE 10 FEET