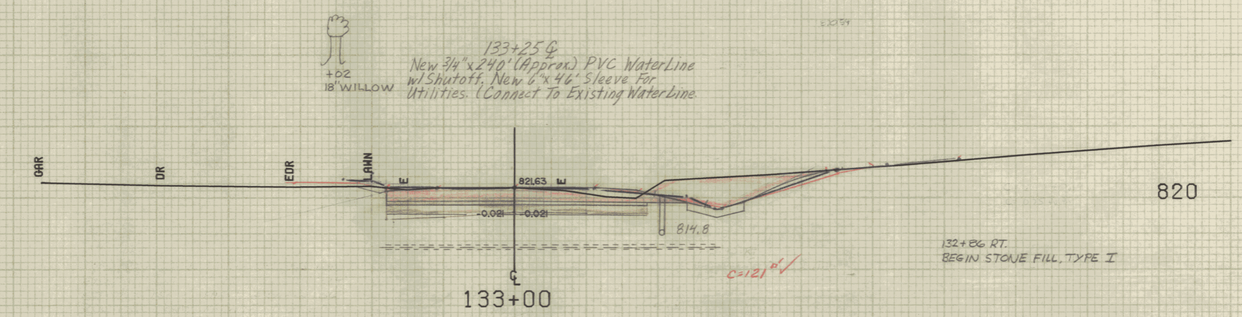


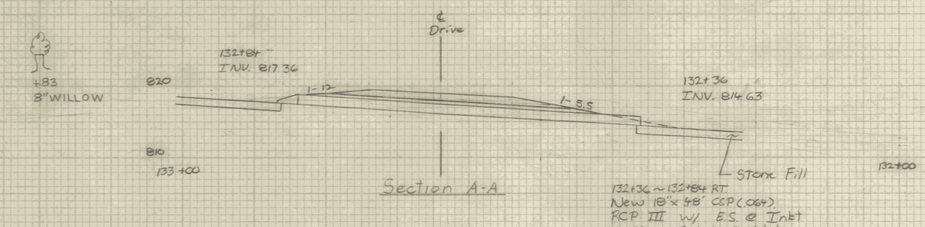


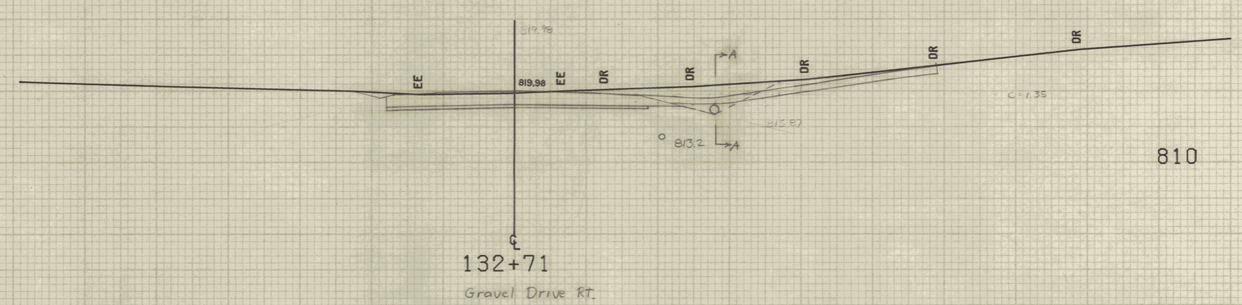


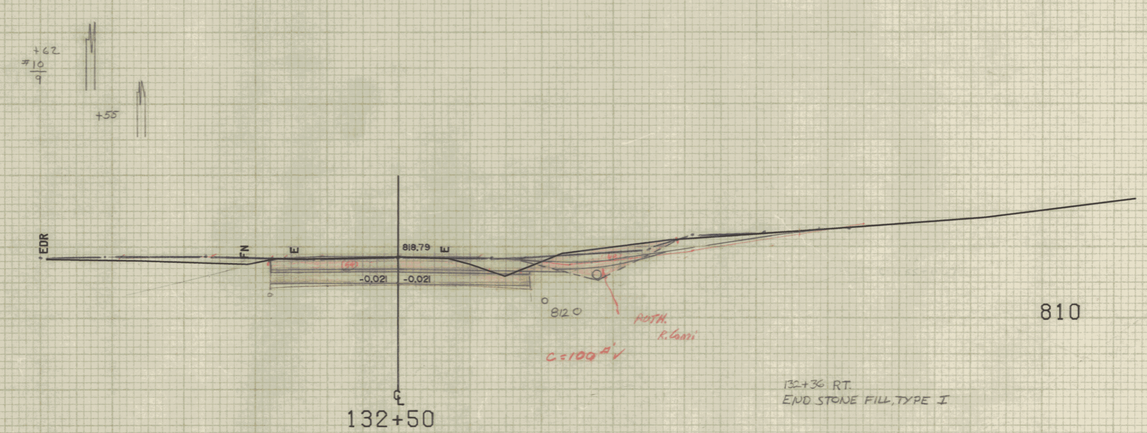


FINAL PLOTTED BY R.Conti 10-25-93
UNDERCUT " " " "
DRAWN " " 12-21-93
CKD. PLAN. BY C.E. LOHR 1-31-94

SCALE 10 FEET

| | | | |
|---|---|---|---|
| FROM STA. | 132+50 | TO STA. | 133+00 |
| PROJECT NAME | EAST MONTPELIER | MAIN | |
| NO. | RS0246(1) | PLOTTED | 02/24/83 |
| SURVEYED BY | LAVALLEE | JAN82 | |
| SHEET 52 OF 128 SHEETS | | | |